














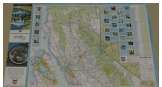
















Maps																		
Physical Location			G4364 52- 532															
Cabinet	Drawer	Folder	Title	Creator (person or company)	Date	Coverage	Map Type (city, topographic, geographical...)	printed, manuscript, hand edited, copy	size (in.)	Local call # (what's on folder)	Library Congress # (on map)	Physical Description	Notes	Accession #	Associated Collection #	Photo	Map #	Removal?
1	1	1	T43R66EMDM															
1	1	1	T42NR66E MDM															
1	1	1	T47NR70E MDM															
1	2	2.1	Map of California Nevada	State of California	1874/	California/Nevada	State Survey	Printed	16x20	G4360 1874	G4360 Calif/Nev 1874	Fair, on Canvas; Some tears; missing pieces	Historic Map on Canvas; J.D. Whitney State Geologist Needs Large Map folder				M-00086	N
1	3	3.2	Map of California	Rand Mc Nally	1910/	California/Nevada	Business Atlas of Ca	Printed	32x38	G4360 1910 1925	G4360 1910	Torn in half	Business Map of Ca/Includes Index Book				M-00087	N
1	3	3.2	Map of California /Nevada	Geographical Publishing Co.	1925/	California Nevada	Bus. Map	Printed	28x34	G4360 1910 1925	G4360 1925 G3	Lg map	Needs lg Folder; RR and Roads,Census				M-00088	N
1	3	3.3	Counties of California	AutoClub of Southern California AAA	Undated	California	County outline Map	Printed	38x90	G4360 1910 1925	G4360	Extra Large Map	Counties Outlined Only				M-00089	Y



















1	2	2.4	San Bernardino Co.														
1	2	2.4	Orange Co.														
1	2	2.4	Riverside and Imperial														
1	2	2.4	San Diego Co.														
1	3	3.4	Map of California The National Forests	USDA Forest Service	NA	CA	Map geographical	Printed	20x26	G4361 F9 K1-N32	G4361	Good	California recreation grounds		M-00119	N	
1	4	4.5	Central Valley Plan California Ultimate Construction	US Bureau of Interior	1/5/00	CA	Map construction	Printed	8x10	G4361 F9 K1-N32	G4361 N2 1915 U58	Good	Reservoir Construction		M-00120	N	
1	2	5	Map of Historic Emigrant Road	P.M. Weddell	1921-1944	CA	Survey	Printed	12x18	G4361 A7	G4361 544 1924-30	Good	Historic Map of old Emigrant Rd used by Donner Party. Original ink signature by P.M. Weddell		M-00121	N	
1	3	3.5	Map of Historic Emigrant Road	P.M. Weddell	1924-1930	CA	Survey	Printed	11x17	G4361 A7	G4361 544 1924-30	Good	Canvas Details incl. Elevation and George and Jacob Donner		M-00122	N	

1	3	3.6	Aniza , Fages, Garces,Portola Routes through California	Herbert Bolton	4/13/05	CA , Primera Alta	Geographical	Printed	18x23	G4361 S	G4361 S	Good	4- maps Early Explorer trails Monterey, San Gabriel, San Louis Obispo		M-00123	Y
1	2	2.6	Anza Routes, Santa Barbara , Colorado Desert,San Gabriel,	Herbert Bolton	1930	CA	Routes	Printed	18x23	G4361 S	G4361 S	Good	See Title		M-00124	Y
1	2	2.6	California Missions	William L Newman	1949	CA	Geographical	Printed	14x20	G4361 S	G 4361 S	Good	Map of CA Missions		M-00126	N
1	4	4.5	Map Showing Possible Route of Jedediah S. Smith from Red Bluff to Crescent City CA 1827	Warren Atherton		NA CA	Routes	Printed	38x44	G4362	G 4362 N 8 S	Good	Warren Atherton handwriting (reviewed by Michael Wurtz ,Archivist) Pencil in on printed map		M-00127	N
1	4	4.4	Map of Central to Northern California Jed Smith camp	Warren Atherton	12/5/72	CA	Geographical	Hand written	56x59	G4362	NA	Fair, Torn	Warren Atherton signature and date on large paper showing Jed Smith Camp. Mariposa to Chico		M-00128	Y
1	4	4.5	Map of 22 Spanish and American trails and routes affecting California 1694-1849 to accompany Richman's California under Spain and Mexico	Richmans	1911	CA,Mexico,	Geographical	Printed copy	18x22	G4361 K1 P2 P23	G4361 P2 1911	Good	Bancroft Library copy		M-00129	Y
1	4	4.4	Map of 22 Spanish and American trails and routes affecting California 1694-1849 to accompany Richman's California under Spain and Mexico	Richman	1911	CA,AZ, Mexico	Geographical	Printed copy	18x22	G4361 K1 P2 P23	G4361 P2 1911	Good	Bancroft Library copy		M-00130	Y
1	4	4.4	Map of 22 Spanish and American trails and routes affecting California 1694-1849 to accompany Richman's California under Spain and Mexico	Richman	1911	WA,Montana,UT	Geographical	Printed	18x22	G4361 K1 P2 P23	G4361 P2 1911	Good	Bancroft Library Copy		M-00131	Y









1	4	4.4	Map of 22 Spanish and American trails and routes affecting California 1694-1849 to accompany Richman's California under Spain and Mexico	Richman	1911	ID, WA, NV, AZ, CA	Geographical/ Trail	Printed	18x22	G4361 K1 P2 P23	G4361 P2 1911	Good	Bamcoft Library Copy		M-00132	Y
1	4	4.4	Roadmap of California	Standard Oil of CA	1963	CA	Geographical	Printed	18x26	G4361 K1 P2 P23	G4361 P2 1963	Good	Pine Grove, Indio circled pencil		M-00133	N
1	2	2.1	The Deek Gladson Map of Nevada Ghost Towns	Karl von Mueller	1962	NV	geographical	Printed	24x36	G4354 -H8 to G4354	G4354	Good	Major ghost towns located		M-00135	Y
1	1	1.1	Death Valley	Pacific Coast Borax Com	1930	Death Valley	Death Viley	Printed	10x13	G4362-A-K	G4362 D2	Good	DeathValley Bottom of Western Desert Basin, RR and highways		M-00141	Y
1	1	1.1	CA Donner Pass Quad	USGS	1955	Donner Lake	TOPO	Printed	17x21	G4362-A-K	G4362 D6 1955	Good	Donner Lake, CA Pencilled Emigrant Trail, pencil trail		M-00142	N
1	4	4.5	Map of Northern Ca showing Placer Mining areas	CA Division of Mines	1932	Modesto to Alturas	Geographical	Printed	20x22	G4362 N5-N6-N7 H2-N7	G4362 N7H2 1932	Good	Active Mines in Northern CA		M-00154	N
1	4	4.4	Northern and Central California	Standard Oil of CA	1925	Los Angeles to Crescent City	Geographical	Printed	12x18	G4362 N5-N6-N7 H2-N7	G4362 N7P2 1925	Good	Locations of Standard Oil Service Stations		M-00155	N
1	3	3.6	Mark Twain & Bret Harte Trail Month	Central Valley State Chamber of Commerce	May 1931	Jackson to Groveland	Geographical	Printed	9x25	G4362 L7M	G4362 M8 1931 .558	Good	Historic Trail area		M-00156	N









1	5	5.1	Yosemite National Park	USGS	1920	YosemiteNP	TOPO	Printed	29x32	G4362 J2-Y6	G4362 Y6 1920	Fair, some tears	Yosemite Valley to Mono Lake		M-00173	N
1	5	5.1	Map of the Yosemite Valley	US Dept. of Interior	1951	Yosemite Valley	TOPO	Printed	18x24	G4362 J2-Y6	G4362 Y6 1951	Good	Road and Trail map of Yosemite Valley		M-00174	N
1	5	5.1	Map of the Yosemite Valley	James T. Gardner	1865	Yosemite Valley	Cartographic	Printed	17x27	G4362 J2-Y6	G4362Y621865 G3	Good	Map and text of Valley ;Bar code		M-00175	N
1	5	5.1	Map of the Yosemite National Park	N.F. McClure	March 1896	Park Map	Cartographic	Printed	18x21	G4362 J2-Y6	G4362 Y6 1896 M3 1989	Good	Map of Yosemite Park/ Bar Code		M-00176	N
1	5	5.1	Topographical Map of the Yosemite Valley and Vicinity	M.M Macomb	11/30/1883	Yosemite Valley	TOPO	Printed	17x24	G4362 J2-Y6	G4362 Y62 1883 M3 1989	Good	Topo map of the valley/Bar Code		M-00177	N
1	5	5.1	Map of the Sierra Nevada adjacent to the Yosemite Valley	Charles F. Hoffman and J.T Gardner	1874	Sierras and Yosemite Valley	TOPO	Printed	24x32	G4362 J2-Y6	G4362 Y6 1867 C32 1989	Good	Topo of the Valley and Peaks/ Bar Code		M-00178	N
1	5	5.1	Map of a portion of the Sierra Nevada adjacent to Yosemite and Hetch Hetchy Valleys	J. N. LeConte	1/6/1893	Yosemite National Park and Hetch Hetchy	Geographic	Printed	19x33	G4362 J2-Y6	G4362 Y62 1893 L44 1989	Good	Large area . Bar Code		M-00179	N
1	5	5.1	Sacramento and Stockton to Lake Tahoe	AAA	1934	See Title	Roadmap	Printed	13x18	G4362 J2-Y6	T1 1934G4362	Good	Cities and Roads in area		M-00186	N









1	4	4.1	Highway Map of the Northern and Southern Mines of the Mother Lode	Golden Chain Council of the Mother Lode	ND	See Title	Roadmap	Printed	17x22	G4362 S2-S8	G4362 S8	Good	Road map of the Mother Lode		M-00187	N
1	1	1.3	Flood control	California State Reclamation Board	1926	Sacramento Valley	Geographical Map	Printed	32x77	G4362 S2-S8	G4362 S2/4	Good Some tears	Green Red pencil lines on map		M-00188	N
1	1	1.3	Treasure Island viewed from the Mainland	Davidson and Licht Jewellery Co.	1938/	San Francisco Bay	Geographical Map	Printed	11x17	G4362 S2-S8	G4362 S3 1938	Good	1939 Exposition			N
1	1	1.3	Skeleton Map of Southern California	Military Division of the Pacific	4.27 1869/	See Title	Trail Map	Printed/ Canvas	17x18	G4362 S2-S8	G4362 S8 1869	Good	Mileage from Army camps to various cities. Fremonts pass at Tehachapi		M-00200	Y
1	1	1.3	Skeleton Map of Southern California	Military Division of the Pacific	4.27 1869/	See Title	Trail Map	Printed on Canvas	17x18	G4362 S2-S8	G4362 S8 1869	Good	Other half of map in M-00200		M-00201	Y
1	1	1.3	Bay Region and Delta Lands	Byron Times	ND	See Title	Road Map	Printed	19x24	G4362 S2-S8	G4362 S3	Good	Detailed map of Delta Islands		M-00206	N
1	6	6.2	Reclamation District 2047	Colusa Rec dist	1920/	See Title	Section Map	Printed		G4363 C3-C5	G4363 C5	Good	Colusa and Glenn Counties		M-00208	N
1	5	5.3	Amador County	ND	ND	T9N R16E MDBM	Survey map	Printed on velum	16x18	G4363 E4	G4363 E4B5 T9 R16E Copy 2	Good	Consumnes River		M-00210	Y




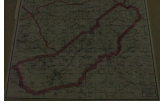
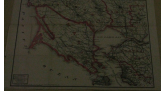


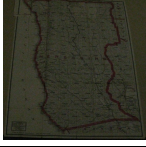
1	5	5.3	T9N R16E MDBM	ND	ND	T9N R16E MDBM	Survey map	Printed	14x18	G4363 E4	G4363 E4B5 T9 R16E Copy 3	Good	Emigrant Rd		M-00211	Y
1	5	5.3	T10 N R 11 E MDBM	ND	ND	Hangtown Creek	Survey map	Printed	14x18	G4363 E4	G4363 E4B5 1869 T10N R11E	Good	Hangtown Creek		M-00212	Y
1	6	6.3	Eldorado County Map	Harry Freese	ND	See Title	Section Map	Printed	24x38	G4363 E4	G4363 E4	Good	Detailed map of El Dorado Cty		M-00213	Y
1	5	5.3	T10N R11E MDM	Surveyor General	May 1870/	See Title	Survey Map	Printed	22x18	G4363 E4	G4363 E4B5 1869 T10N R11E	Good	See Title		M-00214	Y
1	5	5.3	T10N R12E MDBM	ND	1869/	See Title	Survey Map	Printed	15x18	G4363 E4	G4363 E4B5 1869 T10N R12E	Good	Emigrant Rd		M-00215	Y
1	5	5.3	T10N R12E MDBM	Surveyor General	5.2.1870/	See Title	Survey map	Printed	18x22	G4363 E4	G4363 E4B5 1869 T10N R12E	Good	Pleasant Valley		M-00216	Y
1	5	5.3	T10N R13E MDBM	Surveyor General	1873/	See Title	Survey map	Printed	14x18	G4363 E4	G4363 E4B5 1873 T10NR13E	Good	Sly Park Creek		M-00217	Y
1	5	5.3	T10N R13E MDBM	Surveyor General	7.9.1844	See Title	Survey map	Printed	17x22	G4363 E4	G4363 E4B5 1873 T10NR13E	Good	Sly Park Creek		M-00218	Y



















1	5	5.3	T10N R12E MDBM	Surveyor General	1873/	See Title	Survey map	Printed	15x18	G4363 E4	G4363 E4B5 1873 T11N R12E	Good	South Fork American River		M-00219	Y
1	5	5.3	T11N R12E MDBM	Surveyor General	1873/	See Title	Survey Map	Printed	16x18	G4363 E4	G4363 E4B5 1873 T11N R12E	Good	Silver Creek, American River		M-00220	Y
1	5	5.3	T11N R12E MDBM	Surveyor General	3.31.1874	See Title	Survey map	Printed	17x22	G4363 E4	G4363 E4B5 1873 T11N R12E	Good	South Fork American River		M-00221	Y
1	5	5.3	T11N R13E MDBM	Surveyor General	1873/	See Title	Survey map	Printed	15x18	G4363 E4	G4363 E4B5 1873 T11N R13E	Good	Soldier Creek; S Fork American R		M-00222	Y
1	5	5.3	T11N R13E MDBM	Surveyor General	3.21.1874	See Title	Survey map	Printed	18x22	G4363 E4	G4363 E4B5 1873 T11 R13E	Good	Silver Creek, American River		M-00223	Y
1	5	5.3	T10N R14E MDBM	Surveyor General	1874/	See Title	Survey map	Printed	14x17	G4363 E4	G4363 E4B5 1874 T10N R14E	Good	N Fork Consummes River		M-00224	Y
1	5	5.3	T10N R14E MDBM	Surveyor General	4.13.1875	See Title	Survey map	Printed	17x23	G4363 E4	G4363 E4B5 1874 T10N R14E	Good	Mill Creek, Diamong Springs		M-00225	Y
1	5	5.3	T9N R15E MDBM	Surveyor General	1875/	See Title	Survey map	Printed	15x18	G4363 E4	G4363 E4B5 1875 T9N R15E	Good	North Fork Consummes River		M-00226	Y









1	5	5.3	T9N R15E MDBM	Surveyor General	1.28.1876	See Title	Survey map	Printed	18x22	G4363 E4	G4363 E4B5 1875 T9N R15E	Good	Emigrant rd from Carson Valley		M-00227	Y
1	5	5.3	T10N R15E MDBM	Surveyor General	1875	See Title	Survey map	Printed	ngs	G4363 E4	G4363 E4B5 1875T10N R15E	Good	N Fork of Alder Creek		M-00228	Y
1	5	5.3	T10N R15E MDBM	Surveyor General	1.15.1879	See Title	Survey Map	Printed	18x22	G4363 E4	G4363 E4B5 1875 T10N R15E	Good	Alder Creek		M-00229	Y
1	6	6.3	Map of Mother Lode Gold Belt in Eldorado County Showing Mining Claims and Areal Geology	California State Division of Mines	1934	Eldorado County	Geological Map	Printed	15x36	G4363 E4	G4363 E4H2	Good	Covers South Fork of Consumnes River to Middle Fork of American River		M-00230	N
1	6	6.4	Inyo County	C.F. Weber	3/28/05	See Title	Section Map	Printed	27x37	G4363 IS-I6	G4363 16 1914	Good	Inyo and part of Tulare County		M-00233	N
1	6	6.3	Kern County California	Tyler & Brothers	1888	See Title	Section Map	Printed on Canvas	27x27	G4363 K4	G4363 K4	Good	Early Kern County map, Kern, Buenavista Lakes, canals and wells. Railroads. Needs Mylar		M-00234	N
1	6	6.3	El Paso Mining District	W. Holt	1890	Kern County	Drawing	Canvas	23x30	G4363 K4	G4363 K4H2 1861	Good	Mining District near Randsburg CA		M-00235	Y
1	6	6.5	Lake County California	Edward Denny & Co.	1910	Section Map	Section	Printed	18x28	G 12 L3 -L64363	G4363 L2 1910	Good	Cities of Lake County		M-00236	N








1	6	6.5	Automobile map NO. 4 Lake County	Oakland Tribune Touring Bureau	1925/	See Title	Cities in Lake County	Printed	8x11	G 12 L3 -L64363	G4363 L2 1925	Good	Cities and roads in Lake County		M-00237	n
1	6	6.5	The Old Spanish and Mexican Ranchos of Los Angeles County	Title Insurance and Trust Co. Los Angeles	ND	See Title	Geographical	Printed	18x20	G 12 L3 -L64363	G4363 L6 5	Good	Location of Spanish Ranchos		M-00238	y
1	6	6.5	Map of Los Angeles County	James P. Chadwick	1912/	See Title	Roadmap	Printed	21x 27	G 12 L3 -L64363	G4363 L6 1912	Good	Old LA County		M-00240	N
1	6	6.5	Lassen County Map	C.F.Weber & Co.	1914/	See Title	Section Map	Printed	27x37	G 12 L3 -L64363	G4363 L3 1914	Good	Fall River Mills, Honey Lake		M-00241	Y
1	6	6.1	T11N R19E MDBM	Surveyor General	1875/	See Title	Survey map	Printed	14x18	G4363 A4-B8	G4363 A485 1875 T11N R19E	Good	Emigrant Rd		M-00242	y
1	6	6.1	T11N R19 E MDBM	Surveyor General	10.13.1875	See Title	Survey map	Printed	18x22	G4363 A4-B8	G4363 A485 1875 T11N R19E	Good	Woodford, Ca		M-00243	y
1	7	7.3	Map of Amador County	Harry Freese	ND	See Title	Section Map	Printed	17x22	G4363 A4-B8	G4363 A5	Good	Section and street map		M-00244	Y
1	6	6.1	T9N R17E MDBM	USGS	1877/	See Title	Survey map	Printed	14x18	G4363 A4-B8	G4363 A585 1877 T9NR17E	Good	Emigrant Rd		M-00245	Y

1	6	6.1	T9N R17E MDBM	Surveyor General	2.11.1878	See Title	Survey map	Printed	18x22	G4363 A4-B8	G4363 A585 1877 T9NR17E	Good	Emigrant Rd,Carson to Placerville		M-00246	Y
1	7	7.3	Map of the Mother Lode Gold Belt	Ca State Division of Mines	1934/	Mokelumne Hill to PL	Geological Map	Printed	13x25	G4363 A4-B8	G4363 A5H2	Good	Mine Location by Section		M-00247	N
1	6	6.1	Weber's Map of Butte County California	C.F.Weber	1914/	Butte County CA	TOPO	Printed	20x27	G4363 A4-B8	G4363 B8 1914	Good	Section Map with cities, RR Rivers		M-00250	N
1	7	7.1	Websters Map of Madera County California	C.F. Weber	1914/	See Title	Section Map	Printed	27x32	G4363 M1-M8	G4363 MI 1914	Fair some tears	Railwys,wagon rds, Western States power line		M-00251	N
1	7	7.1	Marin County CA	C.F. Weber	1914/	See Title	Geographic	Printed	20x28	G4363 M1-M8	G4363 M2	Good	Cities, lakes and roads;Spanish names		M-00253	N
1	7	7.1	Mother Lode Gold Belt Mariposa County	Ca State Division of Mines	ND	See Title	Section Map	Printed	7x31	G4363 M1-M8	G4363 M3H2	Good	Mining Claims and Areal Geology		M-00254	N
1	7	7.1	Mendocino County Calif.	Edward Denny &Co.	1905/	See Title	Section Map	Printed	19x24	G4363 M1-M8	G4363 M4	Good	Early Map with Cities		M-00255	N
1	7	7.1	Mendocino County Calif.	C.F. Weber	1914/	See Title	Section Map	Printed	27x35	G4363 M1-M8	G4363 M4 1914	Fair	Round Valley Indian Res. Torn Upper left corner		M-00257	N

1	6	6.3	T18N R16E MDBM	Surveyor General Office	1865/	See Title	Survey Map	Printed	14x18	G4363 N4-N7	G4363 N4B5 1865 T18N R16E	Good	Survey Map of Emigrant Rd/ Prosser Creek		M-00260	Y
1	6	6.3	T17N R15E MDBM	Surveyor General Office	1866/	See Title	Survey Map	Printed	13x18	G4363 N4-N7	G436N4B5 1866 T17N R15E	Good	Donner Lake , Summit of Sierra Nevada Mtns.		M-00261	Y
1	6	6.3	T17N R16E MDBM	Surveyor General Office	1865/	See Title	Survey map	Printed	14x18	G4363 N4-N7	G4363 N4B51865 T17N R16E	Good	Truckee River Emigrant Rd		M-00262	Y
1	6	6.3	T18N R16E MDBM	Surveyor General Office	12.20.1865/	See Title	Survey Map	Printed	18x22	G4363 N4-N7	G4363 N4B5 1865 T18N R16E	Good	Prosser Creek		M-00263	Y
1	6	6.3	T17N R16E MDBM	Surveyor General Office	12.20.1865/	See Title	Survey Map	Printed	18x22	G4363 N4-N7	G4363 N4B5 1865 T17N R16E	Good	Donner Lake House, Mc Phersons Barn		M-00264	Y
1	6	6.3	T17N R15E MDBM	Surveyor General Office	4.10.1867/	See Title	Surveyor Map	Printed	18x22	G4363 N4-N7	G4363 N4B5 1866 T17N R15E	Good	Survey of Central Pacific RR		M-00265	Y
1	6	6.3	T9N R18 E MDBM	Surveyor General Office	1878/	See Title	Surveyor Map	Printed	14x18	G4363 N4-N7	G4363 N4B5 1878 T9N R18E	Good	West Blue Lake		M-00266	Y
1	6	6.3	T9N R18E MDBM	Surveyor General Office	1878/	See Title	Surveyor Map	Printed	15x18	G4363 N4-N7	G4363 N4B5 1878 T19N R18E	Good	Summitt City by West Blue Lake		M-00267	Y





1	6	6.3	T9N R18E MDBM	Surveyor General Office	1/25/1879/	See Title	Surveyor Map	Printed	18x23	G4363 N4-N7	G4363 N485 1878 T19N R18E	Good	Lwer Summitt City		M-00268	Y
1	6	6.3	T17N R14E MDBM	Surveyor General Office	1866/	See Title	Surveyor Map	Printed	14x18	G4363 N4-N7	G4363 N485 1866 T17N R14E	Good	South Yuba River Lake Dulzura		M-00269	Y
1	6	6.3	T17N R14E MDBM	Surveyor General Office	4.2.1867/	See Title	Surveyor Map	Printed	18x22	G4363 N4-N7	G4363 N485 1866 T17N R14E	Good	South Yuba River Wagon Rd		M-00270	Y
1	6	6.3	T17N R12E MDBM	Surveyor General Office	1866/	See Title	Surveyor Map	Printed	14x18	G4363 N4-N7	G4363 N485 1866 T17N R12E	Good	Emigrant Rd Crystal lake		M-00271	Y
1	6	6.3	T17N R12E MDBM	Surveyor General Office	3.8.1867/	See Title	Surveyor Map	Printed	18x22	G4363 N4-N7	G4363 N485 1866 T17N R12E	Good	CPRR		M-00272	Y
1	6	6.3	T17N R13E MDBM	Surveyor General Office	2/8/05	See Title	Surveyor Map	Printed	14x17	G4363 N4-N7	G4363 N485 1866 T17N R13E	Good	South Yuba River, Emigrant Rd		M-00273	Y
1	6	6.3	T17N R13E MDBM	Surveyor General Office	3.21.1867/	See Title	Surveyor Map	Printed	17x22	G4363 N4-N7	G4363 N485 1866 T17N R13E	Good	Donner Lake Wagon Rd		M-00274	Y
1	7	7.2	Map of Monterey and San Benito Counties CA	Thomas Bros.	ND	See Title	Section Map	Printed	34x54	G4363 N4-N7	G4363 M8	Good	Cities and other locations		M-00275	n








1	7	7.2	Map of Nevada County	AAA	ND	See Title	Historical Map	Printed	16x22	G4363 N4-N7	G4363 N4	Good	Historic Tour Guide		M-00276	N
1	7	7.2	Sierra to the Sea Highway 20	Highway 20 Association Nevada, Yuba, Sutter, Colusa, Mendocino and Lake Counties	1956/	See Title	Roadmap	Printed	16x22	G4363 N4-N7	G4363 N6 1956	Good	Road Map		M-00279	Y
1	7	7.5	Santa Ana In Southern CA	City of Santa Ana	1951/	See Title	Street Map	Printed	19x25	G4363 O7	G4363 O71951	Good	Road and tourist map		M-00281	N
1	7	7.5	The Old Spanish and Mexican Ranchos of Orange County	Title Insurance and Trust Co. Los Angeles	ND	See Title	Geographical	Printed	17x20	G4363 O7	G4363 O75	Good	Ranchos and cities within		M-00282	N
1	8	8.1	Map of Stockton	Stockton Chamber of Commerce	1926/	See Title	Street Map	Printed	15x16	G4363 S8	G4364 S8 1926	Good	Streets and home locations		M-00283	N
1	8	8.1	Map of San Joaquin Co	Thomas Bros.	1955/	See Title	Street Map	Printed	24x30	G4363 S8	G4364 S8 ca. 1955	Good	Street map. In mylar		M-00284	N
1	8	8.1	Map of San Joaquin Co	San Joaquin Valley Association	1915/	See Title	Street and crop map	Printed	21x36	G4363 S8	G4363 S8 1926	Good	In mylar Great map on crops and cities		M-00285	N
1	8	8.1	Map of Stanislaus Co.	AAA	9.1968/	See Title	Street Map	Printed	20x28	G4363 S8	G4363 S8	Good	Street map of Modesto and cities		M-00286	N











1	8	8.1	Bret Harte Map	Stockton Chamber of Commerce	1930/	See Title	Geographical map	Printed	14x18	G4363 S8	G4364 .58 [1930] .Y27	Good	Tourist map of Mother Lode Bret Harte Country		M-00287	N
1	8	8.1	Map of Stockton, CA	Holden Drug Co.	3.18.1897/	See Title	Street and fire alarm	Printed	13x17	G4363 S8	G4364 .58 1897	Good	In mylar. Tear upper left corner. Early map of Stockton. Original		M-00288	N
1	8	8.1	Map of the City of Stockton	City of Stockton	7.1860/	See Title	Platt map	Printed	17x21	G4363 S8	G4364 .58 1860	Good	Early map of Stockton -copy		M-00289	N
1	8	8.1	San Joaquin The Gateway county of California	Chamber of Commerce Stockton CA	1911/	See Title	Geographical	Printed	21x38	G4363 S8	G4363 S26 [ca 1911]	Good	Early map of the San Joaquin County		M-00290	N
1	8	8.1	Metskers Map of San Joaquin County	Metsker	1930/	See Title	Section Map	Printed	22x30	G4363 S26	G4363 S26ca.1930	Good	On canvas; includes islands		M-00291	N
1	8	8.1	Atwood's ROAD Map of San Joaquin County	Atwood Printing	1930/	See Title	Street Map	Printed	11x16	G4363 S26	G4363 S26 P2 1930 A8	Good	Asphalt roads leading from Stockton		M-00292	N
1	8	8.4	Denny's Pocket Map of San Luis Obispo	Edward Denny & Co.	2.18.1850/	See Title	Section Map	Printed	22x36	G4363 S-27-528	G4363 S27 1916	Good	Original map. Spansh Ranchos		M-00293	N
1	8	8.4	San Mateo County	California State Automobile Association		See Title	Street Map	Printed				Good			M-00294	N


























1	7	8															
1	7	8	Lake Tahoe Recreation Area														
1	7	7.8	Lake Tahoe Region														
1	8	8.2	Map of Yuba and Sutter Counties, Ca	Prunnett Bros	1908/ See Title	Section Map	Printed	29x34	G4363 Y8	G4363 Y8	Good	Good Section Map 1908			M-00317	N	
1	9	9.2	New Map of Stockton	Thomas Bros.	1931/ See Title	Street Map	Printed	24x24	G4364 S4 55	G4364 S8 1931	Fair	Early map of Stockton. Needs mylar sleeve*			M-00318	N	
1	9	9.2	Map of Sperry Addition to City of Stockton	H. S. Crocker	1880/ See Title	Street Map	Printed	21x28	G4364 S4 55	G4364 S8 [1880]	Good	Historic map of old Stockton 1880Sperry Addition			M-00320	N	
1	8	1	Map of San Jose and Santa Clara County														
1	9	9.2	1940 Map of Napa and Vicinity	Napa Chamber of Commerce	1940/ See Title	Street Map	Printed	16x22	G4364 M7 N1	G4364 N1	Good	Made by Thomas Bros			M-00329	N	







1	10	10.2	Map of Early Oakland Showing Encinal Purchase Area	CA State Archives	1884/	See Title	Street Map	Printed	4x5	G4364 O1-O7	G4364 O2 1884	Good	Photo of Oakland streets		M-00330	Y
1	10	10.2	Birds Eye View of Oakdale CA Stanislaus County	Unknown	3/2/05	See Title	Street Map	Printed	15x33	G4364 O1-O7	G4364 O1 1888	Good, Faint copy	Photos of key buildings, residences and steet map. P.1 of 2		M-00331	N
1	10	10.2	Birds Eye View of Oakdale CA Stanislaus County	Unknown	1888/	See Title	Street Map	Printed	15x33	G4364 O1-O7	G4364 O1 1888	Good, Faint copy	Photos of key buildings, residences and steet map. ; p 2 of 2		M-00332	N
1	10	10.2	Road and Street Map of Butte County CA	Oroville Chamber of Commerce	1967/	See Title	Street Map	Printed	18x29	G4364 O1-O7	G4364 O7 1965	Good	Street Map; Oroville Dam		M-00333	N
1	9	9.1	Alameda Park Homestead	Bacon & Co	1867-72/	See Title	StreetMap	Printed	18x24	G4364 A3 L82	G4364 A3A7 1867-72	Good	Early map of Alameda, copy Alameda Park Homestead		M-00334	N
1	8	4	Los Angeles Central Sect.													
1	9	9.1	Map of Benicia CA	Benicia Chamber of Commerce	1965/	See Title	Street Map	Printed	11x17	G4364 A3 L82	nit	Good	Stephen De Benedetti 384 E. H Street ; 745 2610 In ink		M-00336	N
1	9	9.1	Military Reserve of Benicia	Unknown	2.20.1856/	See Title	Drawing	Printed	18x20	G4364 A3 L82	G4364 B4 R2 1856	Good	Arsenal and other buildings		M-00337	N

1	9	9.1	Historical Map of Folsom	Folsom Chamber of Commercer	1965/ See Title	Street map	Printed	18x24	G4364 A3 L82	G4364 F6 1965	Good	History, State Prison, Dam		M-00338	N
															
1	9	9.1	Map of Copperopolis, CA	US Surveyor Office	1873/ See Title	Street Map	Printed	19x26	G4364 A3 L82	G4364 C7 1873 Sh.1	Good	StrMap of old Copperopolis, sheet 1		M-00341	N
															
1	9	9.1	Map of Copperopolis, CA	US Surveyor Office	1873/ See Title	Street Map	Printed	19x26	G4364 A3 L82	G4364 C7 1873 Sh.2	Good	StrMap of old Copperopolis, sheet 2		M-00342	N
															
1	9	9.1	Alameda Park Homestead Association	Alameda Park Homestead Association	ca.1870/ See Title	Street Map	Printed	18x24	G4364 A3 L82	G4364 A3A7 1867-72	Good	Proposed lots for sale, Bancroft		M-00343	N
															
1	9	9.1	Alameda Park Homestead Association	Alameda Park Homestead Association	1870/ See Title	Street Map	Printed	18x24	G4364 A3 L82	G4364 A3G4 1875	Good	Proposed lots for sale, Bancroft, p2		M-00344	N
															
1	9	9.1	Street Map of the City of Fresno, CA	The Progressive Map Service	ND/ See Title	Street Map	Printed	24x29	G4364 A3 L82	G4364 F8	Fair 1 6"tear	Early street map ca 1930		M-00346	N
1	9	9.1	Map of the city of Gridley and Outskirts	Gridley Chamber of Commerce	1965/ See Title	Street Map	Printed	17x22	G4364 A3 L82	G4364 G8 1965	Good	City Streets, History and Facts		M-00348	N









1	9	9.1	Street Map of Los Gatos and Vicinity	Los Gatos Chamber of Commerce	1955/ See Title	Street Map	Printed	18x24	G4364 A3 L82	G4364 L82 1955	Good	City Streets and Town Facts		M-00350	N
1	10	10.3	Map of Alaska	Seattle Chamber of Commerce	1915/ See Title	Geographical Map	Printed	17x27	G 4370	G4370 1915	Good	Early map of Alaska, railroads, Muir Glacier. Original on fine paper		M-00351	N
1	9	2													
1	9	2													
1	10	10.1	Map and Guide Sacramento, CA	Sacramento Chamber of Commerce	1946/ See Title	Street Map	Printed	16x18	G4364 S2- 532	G4364 S2 1946	Good	Historical Facts and street map		M-00354	N
1	9	9.3	Map of Mexico, Including Yucatan and Upper California	August Mitchell	1846/ See Title	Geographical Map	Printed	13x18	G4410-G4480	G4410 1846 2 copies	Good	2 Copies on Canvas- Historic trails		M-00361	Y
1	9	9.3	Gulf of Mexico, The Late Battlefield	August Mitchell	1846/ See Title	Geographical Map	Printed	10x18	G4410-G4480	G4410 1846 2 copies	Good	2 Copies on Canvas- Historic trailsGulf of Mexico copy1		M-00362	Y
1	9	9.3	Gulf of Mexico, The Late Battlefield	August Mitchell	1846/ See Title	Geographical Map	Printed	10x18	G4410-G4480	G4410 1846 2 copies	Good	2 Copies on Canvas- Historic trailsGulf of Mexico copy1		M-00363	Y









1	9	9.3	Hartley's Map of Arizona	Hartley	1863/	See Title	Geographical Map	Printed	13x18	G4410-G4480	G4430 1863	Good	On Canvas part of another map		M-00364	Y
1	9	9.3	Arizona Sonor	ND	1846/	See Title	Geographical Map	Printed	13x18	G4410-G4480	G4430 1863	Good	On Canvas lower prt of AZ to Phoenix Historic map		M-00365	Y
1	9	9.3	Mapa de los Estados Unidos de Mejico California & c	ND	1846/	See Title	Geographical Map	Printed	17x23	G4410-G4480	G4410 1850	Good	On Canvas Ark, MO, Luisiana, TX		M-00366	Y
1	9	9.3	Map of Mexico, including Yucatan and Upper California	August Mitchell	1846/	See Title	Geographical Map	Printed	18x23	G4410-G4480	G4410 1846 2 copies	Good	On canvas CA Mexico Texas		M-00367	Y
1	9	9.3	Western US and Mexico	Jacob Blanco	1850/	See Title	Geographical Map	Printed	18x23	G4410-G4480	G4410 1850	Good	On Canvas Fremont Route Kearney Route		M-00368	Y
1	9	9.3	Baja California	Jacob Blanco	5.20.1873		Geographical Map	Printed	18x23	G4410-G4480	G4480 1873	Good	Canvas Copy 2 Gulf of Cortez		M-00369	Y
1	9	9.3	Gulf of Mexico, Lower US Mexico , Honduras, Cuba	ND	1850/	See Title	Geographical Map	Printed	18x23	G4410-G4480	G4410 1850	Good	Canvas Gulf of Mexico , Battles		M-00370	Y
1	9	9.3	Lower California	ND	1863/	See Title	Geographical Map	Printed	13x18	G4410-G4480	G4430 1863	Good	Canvas Old Spanish Trail, San Gabriel		M-00371	Y









																	4768		
1	9	9.3	Northern Arizona	ND	1863/ See Title	Geographical Map	Printed	13x18	G4410-G4480	G4430 1863	Good	Practical Wagon Route ; Prescott						M-00372	Y
1	9	9.3	CA border Baja Ca	Jacob Blanco	5.20.1873	See Title	Geographical Map	Printed	17x22	G4410-G4480	G 4480 1873	Good	San Diego, CA to Gulf of Mexico					M-00373	Y
1	9	9.3	Vera Cruz and Alvarado	Jacob Blanco	1850/	See Title	Geographical Map	Printed	18x23	G4410-G4480	G4410 1850	Good	Baja CA and Mexico Mainland/ Bancroft					M-00374	Y
																			
2	1	1.1	Milton CA Calaveras County	ND	4.1871/	See Title	Street Map	Printed	34x37	ND	ND	Good	Early Historical map. S & C RR, spur and Depot					M-00376	N
2	1	1.1	Map of the Town of Pleasanton,CA	Charles Duerr	1869/	See Title	Street Map	Printed	21x23	ND	ND	Good	Historical map of Pleasanton					M-00377	N
2	1	1.1	Map of Pacheco,CA Contra Costa County CA	Steam Press Britton & Rey	1869/	See Title	Street Map	Printed	21x24	ND	ND	Good	Historical Street map of Pacheco					M-00378	N
2	1	1.1	Map of the Sacramento Valley	Charles Covillund, Rancho Hunicut	1851/	See Title	Geographical Map	Printed	18x23	ND	G4362.52 [1851].C87	Good	Stockton to Chico area, Delta, Rivers . Excellent early map(copy)					M-00379	N









2	1	1.1	The Bret Harte Trail	Stockton Chamber of Commerce	1922/ See Title	Geographical Map	Printed	16x25	ND	G4361 A7	Good	Trail of Bret Harte		M-00380	N
2	1	1.5	Highway Map of San Joaquin County, Tracy Area	San Joaquin County Planning Commission	1949/ See Title	Street Map	Printed	19x25	ND	ND	Good	Rancho Pescadero, Tracy Postal Routes		M-00381	N
2	1	1.1	Soil Map Sacramento Valley	University of California	1913/ See Title	Soil Map	Printed	23x42	ND	ND	Good	Detail Soil by area, Oakland Antioch and Eastern RR		M-00382	N
2	1	1.1													
2	1	1.1													
1	4	4.1	Buell's Map of California showing the Mother Lode Mineral Belt w/ RR and Stage Line Connections to Stockton	P.A. Buell, Stockton	1904/ See Title	Geographical Map	Printed	22x27	ND	G4362 N7H1 1920 B9	Fair some tears	Map is early 1900's WSFLC changed names in 1904. Carters and Summerville become Tuolumne City in 1906. E. Sieckert WSLC historian, Tuolumne City Memorial Museum		M-00385	N
2	1	1.1	The Bret Harte Trail	Stockton Chamber of Commerce	1922/ See Title	Geographical Map	Printed	16x25	ND	G4361 A7	Good	Copy of M-00380		M-00386	N
2	1	1.1	The Bret Harte Trail	Stockton Chamber of Commerce	1922/ See Title	Geographical Map	Printed	16x25	ND	G4361 A7	Good	Copy of M-00380		M-00387	N





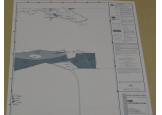













2	1	1.1	1918 Map of Oakland	Oakland Tribune	1918/	See Title	Street Map	Printed	22x31	ND	ND	Fair, Some tears	Early Map, Alameda Naval Base Site, SPRR detailed at wharf		M-00388	N
2	1	1.1	A.J. Piedmont Terrace by the Lake	A.J. Snyder	11.1906/	See Title	Street Map	Printed	22x28	ND	ND	Fair, Tears	History, Business notes and map		M-00389	N
2	1	1.1	New Map of Oakland, CA Business District	George D. Curray	ca. 1950/	See Title	Street Map	Printed	19x24	ND	ND	Good	J.C Penny, Khans		M-00390	N
2	1	1.1	Map of the San Joaquin Valley Showing Lands for Sale	R.H. Stretch	ND	See Title	Section Map	Printed	26x26	ND	G4362 54	Good	San Joaquin Valley Railroad, wagon road on WS of Valley, Canvas		M-00391	N
2	1	1.1	Map of Oakland, Richmond, San Leandro	H.A. Candrian	1917/	See Title	Street	Printed	20x24	ND	ND	Good	Red Pencil on street route		M-00392	N
2	1	1.1	Street index Map of Oakland, Albany, Berkeley, Emeryville, Piedmont, Alameda, San Leandro	Oakland Title Insurance Co.	1918/	See Title	Street Map	Print on canvas	24x24	ND	ND	Fair	Detail info on places and streets		M-00393	N
2	1	1.1	Recreation Map of Oakland	ND	10.20.1911/	See Title	Street Map	Print on canvas	39x42	ND	ND	Good	On canvas		M-00394	N
2	1	1.1	Map of Oakland and Surroundings	Woodward and Gamble	1888/	See Title	Street Map	Printed on Canvas	22x30	ND	ND	Good	Great map of old Oakland		M-00395	N

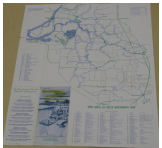







2	1	1.1	Calaveras County CA Heart of the Mother Lode	ND	ND	See Title	Street Map	Printed	23x23	ND	ND	Fair ( in mylar)	City and key locations of area		M-00396	N
2	1	1.2	Calaveras County Spliced USGS Topographic map	ND	ND	See Title	Topographic	Hand Edited	21x29	ND	ND	Fair	Multiple hand notes		M-0397	
2	1	1.2	Calaveras County Map and Guide	Calaveras County Chamber of Commerce	ND	See Title	Geographical Map	Printed	18x23	ND	G4363_C3 [1960]_C14	Good	Historical Sites		M-00398	N
2	1	1.2	Historic Murphys Queen of the Sierra	ND	ND	See Title	Street Map	Printed	10x14	ND	ND	Good	Historical Sites		M-0399	N
2	1	1.2	Historical Map of Contra Costa County	ND	ND	See Title	Historical Locations	Printed	13x20	ND	G4363.C651 1975 .B67	Good	Sites of Pedro Fages Expedition, De Anza, RR, Landgrants		M-00400	N
1	4	1.1	The Golden Chain Council Highway Map of The Northern & Southern Mines ,The Mother Lode	Golden Chain Council of the Mother Lode	ND	See Title	Geographical Map	Printed	17x22	ND	ND	Good	Historic Notes On Mother Lode		M-00401	N
2	1	1.2	The Bret Harte Trail	Stockton Chamber of Commerce	6.1922	See Title	Geographical Map	Printed	16x25	ND	G4361 A7	Good	Bret Harte Mark Twain areas of San Joaquin, Anador, Calaveras and Tuolumne Counties		M-00402	Y
2	1	1.2	Sacramento California 1890	Brand, Campbell & Co.	1890	See Title	Street Map	Printed	19x25	ND	G4364_S2A3 [1990]_B84	Good	Historical Map of downtown Sacramento, Ca		M-00403	Y









2	1	1.2	Stockton Copperopolis Railroad	ND	5.21.1867/	See Title	Historial Map	Printed	17x35	ND	Uncat 1.2	Good	Copy from CA State Archives		M-00405	N
2	1	1.2	Historic Sonoma County	Sonoma County Board of Supervisors	1951/	See Title	Historical Nap	Printed	18x22	ND	Uncat 1.2	Good	Historical Locations in County		M-00406	N
2	1	1.2	Contra Costa County CA	Thomas Bros.	ND/	See Title	City Section Map	Printed	15x23	ND	Uncat 1.2	Good	Contra Costa area		M-00407	N
2	1	1.2	A Visitors Guide to Sacramento	Sacramento Convention and Visitors Bureau	ND/	See Title	Street Map	Printed	9x16	ND	ND	Good	Historical Places to Visit		M-00410	Y
2	1	1.2	Map of Amador County	Compass Maps	1981/	See Title	Street Map	Printed	22x35	ND	ND	Good	Street Locations		M-00411	N
2	1	1.2	Map of Amador County CA	Amador Chamber of Commerce	1949/	See Title	Section Map	Printed	17x22	ND	ND	Good	Section Map		M-00412	N
2	1	1.2	Tuolumne County CA	Tuolumne County Surveyor	6.1936/	See Title	Survey Map	Printed	15x20	ND	ND	Good	Section Map		M-00413	N
2	1	1.2	Sacramento River Andrus Island to Sacramento	National Ocean Survey	11.1963/	See Title	Marine Map	Printed	17x44	ND	ND	Good	Marine map, soundings Low Tide		M-00414	N

2	1	1.2	Sacramento and San Joaquin Rivers	National Ocean Survey	4.1967/	See Title	Marine Map	Printed	18x52	ND	ND	Good	Marine map, soundings Low Tide			M-00415	N
2	1	1.2	Beautiful Amador County	Amador County Chamber of Commerce	1966/	See Title	Historical sites	Printed	17x22	ND	G 4363_A5 [1966]. W79	Good	History, Recreation and Industry			M-00416	N
2	1	1.2	Official Map of the County of Alameda, CA	Alameda County Board of Supervisors	4.1857/	See Title	Survey Map	Printed	17x22	ND	ND	Good	Copy. Lithograph by Britton & Ray			M-00417	Y
2	1	1.2	Map Showing Location of State Highway in Tuolumne and Calaveras Counties	Cal Trans	ND	See Title	Survey Map	Printed	11x30	ND	ND	Good	Robinsons Ferry existing location and new monument in pencil			M-00418	N
2	1	1.2	Birdseye view of Berkeley, CA. 1891	Irwin and Johnson Real Estate	1891/	See Title	Street Map	Printed	17x25	ND	ND	Good	Reprint, Aerial view; Famous Homes and Bussinesses			M-00419	Y
2	1	1.3	Firm Flood Insurance Rate Map City of Stockton San Joaquin County Ca	Federal Emergency Management Agency	2.4.1988/	See Title	Street Map	Printed	18x26	ND	ND	Good	991.65 Flood map. Panels 5,10,15,20,25,30,35,40,45 Reed Robbins Collection	Mss249		M-00420	N
2	1	1.3	Firm Flood Insurance Rate Map City of Stockton San Joaquin County Ca	Federal Emergency Management Agency	2.4.1988/	See Title	Street Map	Printed	18x26	ND	ND	Good	991.65 Panel 30 Reed Robbins Collection	Mss249		M-00421	N
2	1	1.3	Firm Flood Insurance Rate Map City of Stockton San Joaquin County Ca	Federal Emergency Management Agency	2.4.1988/	See Title	Street Map	Printed	18x26	ND	ND	Good	Reed Robbins Collection Panel 25	Mss249		M-00422	N








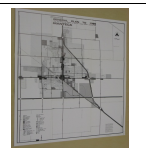
2	1	1.3	Firm Flood Insurance Rate Map City of Stockton San Joaquin County Ca	Federal Emergency Management Agency	2.4.1988/	See Title	Street Map	Printed	26x26	ND	ND	Good	Reed Robbins Collection Panel 20	Mss249		M-00423	N
2	1	1.3	Firm Flood Insurance Rate Map City of Stockton San Joaquin County Ca	Federal Emergency Management Agency	2.4.1988/	See Title	Street Map	Printed	26x26	ND	ND	Good	Reed Robbins Collection Panel 15	Mss249		M-00424	N
2	1	1.3	Firm Flood Insurance Rate Map City of Stockton San Joaquin County Ca	Federal Emergency Management Agency	2.4.1988/	See Title	Street Map	Printed	18x26	ND	ND	Good	Reed Robbins Collection Panel 10	Mss249		M-00425	N
2	1	1.3	Firm Flood Insurance Rate Map City of Stockton San Joaquin County Ca	Federal Emergency Management Agency	2.4.1988/	See Title	Street Map	Printed	26x26	ND	ND	Good	Reed Robbins Collection Panel 5	Mss249		M-00426	N
2	1	1.3	Firm Flood Insurance Rate Map City of Stockton San Joaquin County Ca	Federal Emergency Management Agency	2.4.1988/	See Title	Street Map	Printed	18x26	ND	ND	Good	Reed Robbins Collection Panel 40	Mss249		M-00427	N
2	1	1.3	Firm Flood Insurance Rate Map City of Stockton San Joaquin County Ca	Federal Emergency Management Agency	2.4.1988/	See Title	Street Map	Printed	18x26	ND	ND	Good	Reed Robbins Collection Panel 45	Mss249		M-00428	N
2	1	1.3	Firm Flood Insurance Rate Map City of Stockton San Joaquin County Ca	Federal Emergency Management Agency	2.4.1988/	See Title	Street Map	Printed	26x26	ND	ND	Good	Reed Robbins Collection Panel 35	Mss249		M-00429	N
2	1	1.3	Stockton	Compass Maps	1977/	See Title	Street Map	Printed	22x27	ND	ND	Good	Reed Robbins Collection, 991.65 San Joaquin County Fair	Mss249		M-00430	N









2	1	1.3	Map of Stockton	Compass Maps	1977/	See Title	Street Map	Printed	23x26	ND	ND	Good	Reed Robbins Collection, 991.65Central Valley Exposition	Mss249		M-00431	N
2	1	1.3	The Weber Civic Plan	Charles M Weber	10/23/30	See Title	Master Plan	Printed	12x15	ND	ND	Good	Reed Robbins Collection 992.7	Mss249		M-00432	N
2	1	1.3	Generalized Zoning San Joaquin County CA	Planning Dept. San Joaquin County	6.1980/	See Title	Zoning Plan	Printed	43x88	ND	ND	Good	Reed Robbins Collection	Mss249		M-00433	Y
2	1	1.4	San Joaquin Delta	Delta Marina Yacht Harbor	ND	See Title	Geographical Map	Printed	22x34	ND	ND	Good	Good map of Delta Islands and no Hwy I-5			M-00434	N
2	1	1.4	Flood Gauging Stations Sacramento and Lower San Joaquin Valleys	Bureau of Reclamation, Div. of Engineering and Irrigation, Dept of Public Works	1928/	See Title	Geographical Map	Printed	12x29	ND	G4362 52	Good	Red Ink added. Waverways and pumping statins			M-00436	N
2	1	1.4	Sacramento San Joaquin Water Supervision	CA Dept of Water Resources	1951/	See Title	Geographical Map	Printed	21x38	ND	ND	Good	Salinity, Stream Gauge, Pumping			M-00437	N
2	1	1.4	Delta Chambers of Commerce	Delta Chambers INC.	1973/	See Title	Geographical Map	Printed	24x36	ND	G4362 .D45 1973 . B37	Good	Beaver Lodges on Islands noted in red pen			M-00438	N
2	1	1.4	Striped Bass Fishing Map For the Bay and Delta Areas	Dept of Fish and Game Ca.	1966/	See Title	Geographical Map	Printed	18x32	ND	G4362 .D45 E63 1966 .C3	Good	Fishing Locations and Description			M-00439	N









2	1	1.4	Map of San Joaquin County and the 1000 miles of Delta Waterways	San Joaquin County Chamber of Commerce	ND	See Title	Geographical Map	Printed	19x25	ND	ND	Good	Historical Information		M-00440	N
2	1	1.4	Weekend Outdoor Map of the Sacramento San Joaquin Delta	Weekend Outdoor Productions	ND	See Title	Geographical Map	Printed	22x34	ND	ND	Good	Fishing Locations and Description		M-00441	N
2	1	1.4	Sacramento San Joaquin Delta Elevations and Land Grants	Jean R. Mc Lean	ND	See Title	Geographical Map	Printed	11x16	ND	G4362 .D45 .M16	Good	Elevations and Spanish Land Grants		M-00442	N
2	1	1.4	Sacramento San Joaquin Delta Reclamation areas	Jean R. Mc Lean	ND	See Title	Geographical Map	Printed	12x17	ND	G4362 .D45 JA .M16	Good in mylar	Reclaimed areas by date		M-00443	N
2	1	1.4	Map of the Proposed Stockton Ship Canal and Tule Land Reclamation District	ND	ND	See Title	Section Map	Printed	16x21	ND	ND	Good in mylar	Old map with pencil of ownership and cost and acres		M-00444	N
2	1	1.4	Map of the Bay Region and Delta Lands of the Sacramento and San Joaquin Rivers	Charles H. Widdows	1932	See Title	Geographical Map	Printed	19x24	ND	G4362 .D45 1932 .W53b	Good	Islands, RR Row, Copy of original		M-00445	N
2	1	1.4	Map of the Bay Region and Delta Lands of the Sacramento and San Joaquin Rivers	Charles H. Widdows	1932	See Title	Geographical Map	Printed	19x24	ND	G4362 .D45 1932 .W53c	Good	Islands, RR Row, Copy of original		M-00446	N
2	1	1.4	Map of the Bay Region and Delta Lands of the Sacramento and San Joaquin Rivers	Charles H. Widdows	1932	See Title	Geographical Map	Printed	29x35	ND	G4362 .D45 1932 .W53	Good	991.65 Original Map of the Delta with Islands, RR ROW		M-00447	N








2	1	1.4	1000 miles of Navigable Inland Fresh Waterways of the San Joaquin Delta	Stockton Chamber of Commerce	1950/ See Title	Geographical Map	Printed	9x16	ND	ND	Good	Islands and Waterways including text.		M-00448	N
2	1	1.4	Maps of San Joaquin County and the 1000 miles of Delta Waterways	San Joaquin County Chambers of Commerce	1965/ See Title	Geographical Map	Printed	19x25	ND	G4363 .S26 [1965] .C73	Good	In mylar.Street and Island locations		M-00449	N
2	1	1.4	Maps of San Joaquin County and the 1000 miles of Delta Waterways	San Joaquin County Chambers of Commerce	1965/ See Title	Geographical Map	Printed	19x24	ND	G-4363 .S26 196- .S36	Good	Street and Island locations		M-00450	N
2	1	1.4	Delta Waterways/Islands Intake and Pumping plant Fishscreens	ND	ND/ See Title	Geographical Map	Printed	41x46	ND	ND	Good	Nylon banner w/ graumetsFishscreens Proposed Canal		M-00451	N
2	1	1.4	The Sacramento San Joaquin Delta	Guide Publications	1950/ See Title	Geographical Map	Printed	18x22	ND	G4362 .D45 [1950] .G94	Good	Mylar Resort locations		M-00452	N
2	1	1.4	San Joaquin River, Sacramento River	Dept of Commerce	1.23.1961/ See Title	Navigational Map	Printed	36x48	ND	G4362 .D45 1961 .U5	Good	Detail of the Delta, Soundings, Ferries. 2 sided map		M-00453	N
2	1	1.5	General Plan to 1995 San Joaquin County - Clements	SJ County Planning Dept	4.1975/ See Title	Survey Map	Printed	18x24	ND	G4364 .C53 G4 1975 .S36	Good	Orig done in 1975.		M-00454	N
2	1	1.5	General Plan to 1995 San Joaquin County - San Joaquin County	SJ County Planning Dept	1985/ See Title	Survey Map	Printed	24x33	ND	G4363 .S26 G4 1985 .S36	Good	Urban development		M-00455	N



















2	1	1.5	General Plan to 1995 San Joaquin County - Escalon	SJ County Planning Dept	1975/	See Title	Survey Map	Printed	18x24	ND	G4364 .E77 G4 1975 .S36	Good	Urban development		M-00456	N
2	1	1.5	General Plan to 1995 San Joaquin County - Collierville	SJ County Planning Dept	1975/	See Title	Survey Map	Printed	24x36	ND	G4364 .E77 G4 1975 .S36	Good	Urban development		M-00457	N
2	1	1.5	General Plan to 1995 San Joaquin County - Collierville	SJ County Planning Dept	1975/	See Title	Survey Map	Printed	18x24	ND	G4364 .F414 G4 1975 .S36	Good	Urban development		M-00458	N
2	1	1.5	General Plan to 1995 San Joaquin County - Collierville	SJ County Planning Dept	1975/	See Title	Survey Map	Printed	18x24	ND	G4364 .I4 G4 1975 .S36	Good	Urban development		M-00459	N
2	1	1.5	General Plan to 1995 San Joaquin County - Linden	SJ County Planning Dept	1975/	See Title	Survey Map	Printed	24x36	ND	G4364 .L56 G4 1975 .S36	Good	Urban development		M-00460	N
2	1	1.5	General Plan to 1995 San Joaquin County - Lockeford	SJ County Planning Dept	1975/	See Title	Survey Map	Printed	24x36	ND	G 4364 .L595 G4 1975 .36	Good	Urban development		M-00461	N
2	1	1.5	General Plan to 1995 San Joaquin County - Lodi	SJ County Planning Dept	1975/	See Title	Survey Map	Printed	23x25	ND	G4364 .L6 G4 1975 .S36	Good	Urban development		M-00462	N
2	1	1.5	General Plan to 1995 San Joaquin County - Manteca	SJ County Planning Dept	1975/	See Title	Survey Map	Printed	23x25	ND	G4364 .M32 G4 1975 .S36	Good	Urban development		M-00463	N








2	1	1.5	General Plan to 1995 San Joaquin County -Jerusalem	SJ County Planning Dept	1975/	See Title	Survey Map	Printed	18x24	ND	G-4364 G4 1975 .S36	Good	Urban development				M-00464	N
2	1	1.5	General Plan to 1995 San Joaquin County -Ripon	SJ County Planning Dept	1975/	See Title	Survey Map	Printed	18x24	ND	G4364 .R66 G4 1975 .S36	Good	Urban development				M-00465	N
2	1	1.5	General Plan to 1995 San Joaquin County -Simms Station	SJ County Planning Dept	1975/	See Title	Survey Map	Printed	18x24	ND	G4364 .S55 G4 1975 .S36	Good	Urban development				M-00466	N
2	1	1.5	General Plan to 1995 San Joaquin County -Stockton	SJ County Planning Dept	1975/	See Title	Survey Map	Printed	23x25	ND	G4364 .S9 G4 1975 .S36	Good	Urban development				M-00467	N
2	1	1.5	General Plan to 1995 San Joaquin County -Thornton	SJ County Planning Dept	1975/	See Title	Survey Map	Printed	24x36	ND	G4364 .T46 G4 1975 .S36	Good	Urban development				M-00468	N
2	1	1.5	General Plan to 1995 San Joaquin County -Vernalis	SJ County Planning Dept	1975/	See Title	Survey Map	Printed	23x25	ND	G4364 .77 G4 1975 .S36	Good	Urban development				M-00469	N
2	1	1.5	General Plan to 1995 San Joaquin County -Victor	SJ County Planning Dept	1975/	See Title	Survey Map	Printed	18x24	ND	G4364 .V53 G4 1975 .S36	Good	Urban development				M-00470	N
2	1	1.5	General Plan to 1995 San Joaquin County -Tracy	SJ County Planning Dept	1975/	See Title	Survey Map	Printed	18x24	ND	G4364 .77 G4 1975 .S36	Good	Urban development				M-00471	N






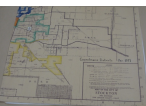


2	1	1.5	Census Tract and Traffic Zone Boundary Map Metropolitan Stockton	City of Stockton	1970/	See Title	Street Map	Printed	21x23	ND	G4364 .59 E25 1970 .S75	Good	Urban planning census		M-00472	N
2	1	1.5	The Recreation Element of the General Plan for San Joaquin County	San Joaquin Board of Supervisors	1963/	See Title	Geographical Map	Printed	17x22	ND	G4363 .526 E 63 1963 .R43	Good	Conservation , rec areas		M-00473	N
2	1	1.6	Thomas Bros. Map of San Joaquin County	Harry Freese	ND/	See Title	Section Map	Printed	24x35	ND	G4363 .526	Good	Road, Islands, Cities		M-00474	N
2	1	1.6	Road Map of San Joaquin County California	Clement A. Plecarpo County Surveyor	1955/	See Title	Section Map	Printed	17x22	ND	G4363 526 copy 2	Good	Mandeville Ferry		M-00475	N
2	1	1.7	Albert Lindley Co. Rough and Ready Island	Albert Lindley Co.	ND/	See Title	Location Map	Printed	11x17	ND	ND	Good	1 tear at fold, Prior to Navy ownership		M-00477	N
2	1	1.6	Historical Sketch Map Village of Woodbridge, CA	William F. Hartfelder, Sr.	1973/	See Title	Historical Map	Printed	8x14	ND	G4364 .W787 1973 .H37	Good	Worlds largest Fig tree (1955)		M-00478	N
2	1	1.6	Road Map of San Joaquin County California	Clement A. Plecarpo County Surveyor	4.27.1955/	See Title	Section Road map	Printed	17x22	ND	G4363 526copy 1	Good	Very good county map in mylar		M-00479	N
2	1	1.6	Map of Portion of the Lodi area about 1883	Mrs. Eugene Harney	1883/	See Title	Historical Road map	Printed	18x24	ND	G4364 .L6 1883 .G38	Good	Copy of original. Nothing south of Sargent /Lodi ave		M-00480	N

2	1	1.6	Road Map of San Joaquin County California	Clement A. Plecarpo County Surveyor	4.27.1955/	See Title	Road Map	Printed	17x22	ND	G4363 .S26 1955 .R6	Good	Detailed map of County and Islands		M-00481	N	
2	1	1.6	Division 19 of the D. J. Locke Estate in the Town of Lockeford October 1898	W.W. Locke Surveyor	10.1898/	See Title	Street Map	Printed	27x41	ND	G 4364 .L595 G46 1898 .L63	Good	Survey of the town is from 1850 map of D.J. Locke		M-00482	N	
2	1	1.6	Assembly Districts San Joaquin and Stanislaus Counties														
2	1	1.7	The City of Stockton San Joaquin County, CA 1895	Dakin Publishing Co	1895/	See Title	Street Map	Printed	27x38	ND	G4364 .S9A3 1895 .M5	Good	City streets and business photos. Historic map. Numbers in red and pencil notes about location of members		M-00484	N	
2	1	1.7	City of Stockton	Surveyed for Charles M. Weber by Rich P. Hammond	June 1849/	See Title	Street Map	Printed	18x22	ND	G 4364 .S8 1849	Good	Early street layout		Mss 316	M-00485	N
2	1	1.7	Stockton California	City of Stockton Engineers	1958/	See Title	Street Map	Printed	35x47	ND	ND	Good	Membership of Grace Church Map		M-00486	N	
2	1	1.7	Birdseye view of the City of Stockton, with East Stockton addition	D.R. Oliver	1896/	See Title	Street Map	Printed	14x20	ND	ND	Good	Copy of old map		M-00487	N	
2	1	1.7	Stockton- Map of areas recommended for year round supervision and showing juvenile delinquency areas	Stockton Chamber of Commerce	1.1944/	See Title	Street Map	Printed	24x28	ND	G4364 .S9 E625 1944 .U5	Good	Prepared for Recreation Div. Federal Security Agency		M-00488	N	









2	1	1.7	Birds Eye View of the City of Stockton 1870	August Koch	1870/	See Title	Street Map	Printed	25x27	ND	ND	Good	Very early map of Stockton / Ships		M-00489	N
2	1	1.7	Index Map San Joaquin County	Beaumont, Drew and Neall	April 1, 1862/	See Title	Section Map	Printed on Canvas	29x32	ND	G4363 .S26 G46 1862 .H3	Good	In mylar. Ownership by section		M-00490	N
2	1	1.7	Map of City of Stockton and San Joaquin County	Thomas Bros.	1946/	See Title	Street Map	Printed	22x35	ND	G4363 .S9 1940 .T6	Good	Street Map		M-00491	N
2	1	1.7	Water System of Stockton	California Water Service Co.	June 11, 1937/	See Title	Street Map	Printed	26x40	ND	G 4364 .S9 N44 1942 .C35	Good	Street Map. Fiberboard Co. ; Flotill Cannery		M-00492	N
2	1	1.7	Map of Stockton CA	Greater Stockton Chamber of Commerce	1970/	See Title	Street Map	Printed	23x26	ND	ND	Good	City and surrounding Recreation Map		M-00493	N
2	1	1.7	Stockton City Map	Stockton Chamber of Commerce	ND	See Title	Street Map	Printed	17x22	ND	ND	Good	Street map		M-00494	N
2	1	1.6	San Joaquin County	AAA	1959/	See Title	Street Map	Printed	17x22	ND	G4363 .S26 1959 .C35	Good	Street/ Road map		M-00495	N
2	1	1.7	City of Stockton and vicinity	AAA	1959/	See Title	Street Map	Printed	17x22	ND	G4364 .S9 1959 .C35	Good	Street map, State Hospital Farm		M-00496	N









2	1	1.7	Stockton	Greater Stockton Chamber of Commerce	1980/	See Title	Street Map	Printed	23x35	ND	G4364 .59 1980 .C6	Good	Stockton and San Joaquin County		M-00497	N
2	1	1.7	Thomas Bros. Map of Stockton & San Joaquin County	Thomas Bros.	12.14.1928	See Title	Street Map	Printed	26x21	ND	G4364 .59 G46 1886 .P33	Good	PacificCoast Land Bureau		M-00498	N
2	1	1.7	Map of the City of Stockton and San Joaquin Valley	E. Von Frankenberg	1800/	See Title	Street Map	Printed	18x24	ND	G4364 59 18-- .V66	Good	Merchants, Banks,Hotels. On canvas		M-00499	N
2	1	1.7	Stockton Wants You	Stockton Convention Bureau	1940/	See Title	Place Locator	Printed	9x17	ND	ND	Good	Describes places see and locations of hotels		M-00500	N
2	1	1.7	Map of Stockton	Stockton Chamber of Commerce	1943/	See Title	Street Map	Printed	24x28	ND	G 4364 .59 1943 .57	Good	U.S. Army Air Field; COP . Stockton Junior College		M-00501	N
2	1	1.7	Pixie Woods	ND	ND	See Title	Drawing	Printed	17x25	ND	ND	Good	Proposed Buildings		M-00502	N
2	1	1.7	Map of Stockton	Greater Stockton Chamber of Commerce	1978/	See Title	Street Map	Printed	22x35	ND	G4364 .59 1978 .C6	Good	Map of later years 1978		M-00503	N
2	1	1.7	Map of city and Environs Stockton CA San Joaquin Co.	Stockton Chamber of Commerce	jan.1974/	Streets/ Schools	Street Map	Printed	24x28	ND	G4364 .59 E68 1944 .U5	Good	Map shows schools and churches		M-00504	N









2	1	1.7	Stockton and Vicinity Street Map	Thomas Bros.	ND	Street and Sections	Street Map	Printed	22x31	ND	ND	Good	Red pencil documenting School districts on section side.		M-00505	N
2	1	1.7	Industrial Sites and Residences in the Boggs Tract adjacent to the Port Terminal	Charles H. Widdows	1934/	See Title	Street Map	Printed	16x19	ND	G4364 .59 M1 1934 .i63	Good	Pencil notation on Joe Santos property and others		M-00506	N
2	1	1.7														
2	1	1.7	Port of Stockton General Plan of the Stockton Public Belt RR South Side	Port of Stockton	1952/	See Title	Street Map	Printed	19x36	ND	G4364 .59 P3 1952 .P67	Good	Railroad current and proposed. Warehouses and deep water channel		M-00508	N
2	1	1.7	Street and Residence Plats of Stockton CA 61-74	Charles H. Widdows	ND	See Title	Street Map	Printed	14x18	ND	ND	Good	Residence plats and Streets		M-00509	N
2	1	1.7	Street road Map of San Joaquin County California	Thomas Bros.	1944/	See Title	Street Map	Printed	22x32	ND	G4363 .526 1944 .T6	Good	Street Map and County section map		M-00510	N
2	1	1.7	Pixie Woods- Frontier Town Proposed Project	ND	ND	See Title	Drawing	Printed	11x17	ND	ND	Good	Pixie Gulch, General Store, Pixie Gulch Bank		M-00511	N
2	1	1.7	Stockton City Map Population Density	Thomas Bros.	ND	See Title	Street Map	Printed	17x22	ND	ND	Good	Signed Robert Hfoaglund January 4, 1957		M-00512	N









2	1	1.7	Pacific Manor Being a Subdivision of a portion of Sections 6, 18 of C. M. Webers Grant	Budd and Widdows	March 1924/	See Title	Street Map	Printed	21x33	ND	G4364 .59 G46 1924 .883	Good	College of the Pacific 1924 Proposed Sale of Pacific Manor which is across the street from the Bell Tower today (Cover page and drawing 2 pages total)				M-00513	N
2	1	1.7	The Port of Stockton	Stockton Chamber of Commerce	March 1931/	See Title	Geographical Map	Printed	16x18	ND	ND	Fair	Torn; Text and map				M-00514	N
2	1	1.7	Land Use Map Stockton	Community Development Planning Division	October 1, 1982/	See Title	Plat Map with streets	Printed	43x108	ND	G 4364 .59 G4 1982 .576	Good	Detailed map of streets and residences block.		Mss 251		M-00515	N
2	1	1.7	Stockton City Council Dists	Clement A. Plecarpo County Surveyor	Jan. 1971/	See Title	Plat Map with streets	Printed	33x56	ND	G 4364 .59 1971 .M37	Good	Map Showing breakout of City Councilman by District		Mss 251		M-00516	N
2	1	1.7	Greater Stockton East Land Use Map	Community Development Planning Division	1982/	See Title	Plat and streets	Printed	43x105	ND	G4364 .59 G4 1982 .576	Good	Stockton East Land Use Map		Mss 251		M-00517	N
2	1	1.7	Councilman Districts 1971 City of Stockton	City of Stockton	1971/	See Title	Street Map	Printed	31x54	ND	G4364 59 F7 1971 .M37	Good	1971 City Council Districts		Mss 251		M-00518	N
2	1	1.7	Greater Stockton Land Use Map	Community Development Planning Division	1980/	See Title	Street Map	Printed	43x96	ND	G 4364 .59 G4 1980	Good	Detailed map of plats and streets		Mss 251		M-00519	N
2	2	2.7	Map of California Early explorers trails in Russian	ND	1846/	See Title	Geographical Map	Printed	13x20	ND	ND		Russian post at Fort Ross. Upper and lower borders as of 1846. Caravan roads . Translated by Elena Savelieva Thompson, 2014				M-00520	N















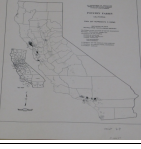



2	2	2.9	School lands owned by the State of California	State Conservation Commission	1942/ See Title	Township Map	Printed	40x60	ND	ND	Good	School Lands		M-00521	N
2	2	2.9	Suisun Bay	USGS	1948/ See Title	Geographical Map	Printed	31x42	ND	ND	Good	Marine map of soundings, channel depth etc.		M-00522	N
2	1	1.3	Sacramento River; San Joaquin River	USGS	1954/ See Title	Geographical Map	Printed	36x48	ND	ND	Good	Great map showing all islands ; soundings and bridges.		M-00523	N
2	2	2.7	Map of the Valley of the Sacramento including the Gold Region	T. Wiley Jr. Boston	1848/ See Title	Geographical Map	Printed	16x20	ND	ND	Good	Surveyed by Bidwell ; Spanish Land Grant names; New Helvetica		M-00524	N
1	6	6.4	Tulare County	Compas Maps	1974/ See Title	Geographical Map	Printed	22x35	ND	ND	Good	John Muir Wilderness, Tule River Indian Res		M-00525	N
2	2	2.9	Tulare County	ND	ND/ See Title	Township Map	Printed	32x46	ND	ND	Good	Mt. Lyell Glacier, Tioga Pass		M-00526	N
2	2	2.9	Map of the Golden Gate Park The Avenue and Buena Vista Park	Britton & Rey	1903/ See Title	Geographical Map	Printed	12x62	ND	G 4364 54	Good some tears	Spreckels temple of music. Grant monument; Buffalo enclosure. Save Litho by Britton and Rey		M-00528	N
2	2	2.9	Map of the Pueblo Lands of San Jose	US Surveyor General	July 1866/ See Title	Geographical Map	Printed	17x21	ND	G4364 526 1866	Good	Ancient limit of Pueblo Lands		M-00529	N









1	5	5.1	Yosemite National Park	USGS	1929/	See Title	TOPO	Printed	29x32	ND	ND	Good	Early TOPO map		M-00530	N
2	2	2.9	Map of Copper Mines of Calaveras County	Handy and Wallace	Jan 1, 1864/	See Title	Geographical Map	Printed	15x24	ND	G4363 .C3H2 1918 .H23	Good	Lodes and Ranges and mines		M-00532	N
2	2	2.9	General Map of Selma and Visalia	Mc. Donalds Café	1950/	See Title	City Location Map	Printed	11x15	ND	ND	Good	Ag and Recreation of the area		M-00533	N
2	2	2.9	Landforms of California and Nevada	W.W. Atwood	1961/	See Title	Geographical Map	Printed	11x17	ND	ND	Good	Major mountain and basins in CA and Nevada		M-00534	N
1	5	5.1	Yosemite National Park and Vicinity, California	USGS	1958/	See Title	Topo	Printed	31x32	ND	ND	Good	Topo and sections of the Park		M-00535	N
2	2	2.9	Shasta Lake and Shasta Dam Area	Shasta Dam Area Chamber of Commerce	1966/	See Title	Recreational Map	Printed	17x24	ND	ND	Good	Recreational sites around the Dam		M-00536	N
2	2	2.9	Operations Map of the Sierra Flume and Lumber Company	W. H. Hutchinson , 1956 Batham and Batham Assoc.	1956/	See Title	Survey Map	Printed	29x36	ND	ND	Good	Flume runs East of Red Bluff and Chico. Mills located also.		M-00537	N
2	2	2.9	Metsker's Map of Mariposa California	Charles F. Metsker	1.1939/	See Title	Section Map	Printed	28x32	ND	ND	Good	Incline of Yosemite RR , Mines		M-00538	N









1	3	3.9	Webers Township and County Map of California and Nevada	C.F. Weber & Co.	1910/	See Title	Township Map	Printed	27x34	ND	ND	Good	Nashton, Tuolumne Co. Camp 8 West Side Lumber Co.		M-00539	N
2	2	2.2	Redwood Empire	Redwood Empire Exposition Commission	1938/	See Title	Road Map	Printed	17x20	ND	ND	Good	Cities and Highways of Redwood Empire California		M-00542	N
2	2	2.9	Salmon and Steelhead Fishing Map	CA Dept of Fish and Game	1967/	See Title	Road Map	Printed	18x32	ND	ND	Good	Port and stream access for Steelhead and Salmon Fishing		M-00545	N
2	2	2.9	Road Map to the Roads to Romance	Roads to Romance Association	1946/	Southern California	Road Map	Printed	23x35	ND	ND	Good	Historic sites and cities in Southern California		M-00548	N
2	4	4.2	Rare 2 State of California	USDA Forest Service	12. 1977/	See Title	Geographical Map	Printed	41x44	ND	ND	Good	Wilderness and Proposed Wilderness sites		M-00550	N
2	2	2.9	Ebbetts Pass Highway 4	D. Lambert	ND	See Title	Road Map	Pen and ink	17x24	ND	ND	Good	Tows along Highway 4		M-00551	N
2	2	2.9	Calaveras County School Districts and Superintendents 1852-1966	R. C. Wood	[1966]	See Title	Cities of Calaveras	Pen on carboard stock	22x28	ND	ND	Good	Districts and Superintendents "Wood-Calaveras School Locations: Ed Leonoid?" R. C. Wood in pen on backside		M-00552	N
2	2	2.9	Delta and Livermore area	Surveyor General	ND	See Title	Survey Map	Printed	18x22	ND	ND	Good	Bancroft Library- Delta area Reverse side in pencil" Jamie Hook , White House R. Side toward WC; Mrs Mary Burpee came to WC 1869"		M-00553	N

1	3	3.2	Map of the Northern Part of the Sierra Nevada, California and Nevada	USGS	1911/	See Title	Geological Map	Printed	18x21	ND	ND	Good	Geological map from Mariposa County to Plumas Co.		M-00555	N
1	4	2.2	Placer County Recreation Guide and County Map	California State Division of Beaches and Parks	1965/	See Title	City and Rd Map	Printed	18x33	ND	ND	Good	Auburn to Squaw Valley		M-00556	N
2	2	2.9	Spanish Land grants of North Bay area	Surveyor General	ND/	See Title	Survey Map	Printed	18x22	ND	ND	Good	Bancroft Library Early spanish named land grants.		M-00558	N
1	5	5.3	Sierra County California Playground of the Sierra	Sierra County Chamber of Commerce	ND/	See Title	Recreational Map	Printed	16x21	ND	ND	Good	Fishing, camping and commercial ventures listed.		M-00561	N
2	2	2.9	Galt California	USGS	ND/	See Title	Survey Map	Printed	21x28	ND	ND	Good	Galt CA survey map		M-00562	N
2	2	2.9	San Pablo Bay Marine Map	US Coast and Geodetic Survey	1953/	See Title	Sounding Map	Printed	34x42	ND	ND	Good	Depth Soundings for area		M-00563	N
2	2	2.9	San Francisco Entrance Marine Map	US Coast and Geodetic Survey	7.1947/	See Title	Sounding Map	Printed	36x43	ND	ND	Good	Depth Soundings for area		M-00564	N
1	7	7.1	Map of Mariposa County	Harry Freese	ND/	See Title	Section Map	Printed	17x22	ND	ND	Good	Roads and cities		M-00566	N






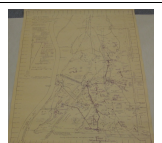


2	2	2.9	The Palisade Glacier Region Sierra Nevada Mountains , Inyo County Ca	USGS	1967/	See Title	Survey Map	Printed	18x21	ND	ND	Good	Detailed map of the Glacier. On reverse side" To R. Coke Wood University of the Pacific, from Wm. H. Raub 12.2.1974"		M-00568	N
2	2	2.9	Map of the Paradise Ridge Area, Butte County CA	Paradise Fact and Folklore, Inc.	1966/	See Title	Survey Map	Printed	18x22	ND	ND	Good	Historical facts by location		M-00569	N
2	2	2.9	Map of Monterey and San Benito Counties	Thomas Bros.	ND	See Title	Section Map	Printed	27x34	ND	ND	Good	Cities, creeks, roadways of San Benito and Monterey Counties		M-00571	N
2	2	2.9	Bay and River Districts	CSAA	ca.1955	See Title	Street Map	Printed	17x22	ND	ND	Good	Shows location of Ferries on Bacon, Mandeville, McDonald,Woodward,Empire, Islands. Richmond Bridge built in 1956		M-000573	N
2	2	2.9	Map of California showing the state as it was known a century ago.	California Centennials Commission	1948/	California	Geographical Map	Printed	15x20	ND	ND	Good	Based on Britton and Rey Lithograph of 1857		M-00575	N
1	7	7.3	The Kit Carson Trail	Kit Carson Trail Association	ND	Amador County	Historical Map	Printed	22x28	ND	ND	Good	Kit Carson trail and Emigrant Trail		M-00576	N
1	4	4.2	U.S.Forest Service Lake Tahoe Basin Management Unit		1976/	Lake Tahoe	Section Map	Printed	22x25	ND	ND	Good	Lists Tahoe Tavern (Burned in 1960)		M-00577	N
1	4	4.2	Map of Fallen Leaf Lodge Region, Lake Tahoe CA	E. H. Coleman	9.1919/	Lake Tahoe	Geographical Map	Printed	14x17	ND	ND	Good	Early map of Fallen Leaf Lake area		M-00578	N







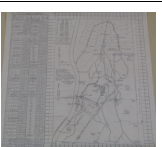

2	2	2.9	All Farms California	USDA	1930/	See Title	Historical Map	Printed	14x17	ND	ND	Good	CA Farm locations and number		M-00583	N
2	2	2.9	Fruit Farms in California	USDA	1930/	See Title	Historical Map	Printed	14x17	ND	ND	Good	Ca Farm locations and number		M-00584	N
2	2	2.9	Truck Farms in California	USDA	1930/	See Title	Historical Map	Printed	14x17	ND	ND	Good	Ca Farm locations and number		M-00585	N
2	2	2.9	Cash-Grain Farms in CA	USDA	1930/	See Title	Historical Map	Printed	14x17	ND	ND	Good	Ca Farm locations and number		M-00586	N
2	2	2.9	Poultry Farms in California	USDA	1930/	See Title	Historical Map	Printed	14x17	ND	ND	Good	CA Farm locations and number		M-00587	N
2	2	2.9	Dairy Farms in California	USDA	1930/	See Title	Historical Map	Printed	14x17	ND	ND	Good	CA Farm locations and number		M-00588	N
2	2	2.9	Golden Gate International Exposition	Bank of America	1939/	See Title	Geographical Map	Printed	14x35	ND	ND	Good	Diversity of Resources in CA		M-00590	N
2	2	2.9	CA Alkali Soils Map	Bureau of Soils	1909/	See Title	Soil Map	Printed	40x51	ND	G4363 52J3 1909	Good on Canvas	Sacramento to Williams Soil Map		M-00591	N









2	2	2.7	Tourists Map of California	Southern Pacific Co.	1887/	See Title	ROW railroad map	Printed	10x30	ND	ND	Good	Great map of California and the Southern Pacific RR from Yuma,Az to Mt. Shasta area of CA		M-00593	N
2	2	2.7	Map of the Gaskill Tract Oakland CA	W.F.Boardman, C.E.	1877/	See Title	Platt	Printed	22x27	ND	ND	Good	Advertisement of home lots available in the Gaskill tract Oakland CA		M-00595	N
2	2	2.7	Rand Mc Nally Standard Map of California	Rand Mc Nally	ca. 1935/	See Title	Highway Map	Printed	27x36	ND	ND	Good	Pre WW2 map		M-00596	N
2	2	2.7	Map of the Gold Regions of California	Ensigns and Thayer	1849/	See Title	Geographical Map	Printed	21x28	ND	ND	Good	Authentic reproduction of original by Gold Research Institute of California		M-00598	N
2	2	2.7	Topographical Map of California w/ Nevada	J.D. Whitney, State Geological Survey of California	1873/	See Title	Topo	Printed	27x27	ND	ND	Good	Historic Map by JD Whitney		M-00599	N
2	2	2.7	Private Land Grants-CA	ND	ca.1893	See Title	Geographical Map	Printed	29x42	ND	ND	Good	Historic Map of San Diego, San Bernardino and Kern Counties CA		M-00600	N
2	2	2.7	Timbered Area State of California Northern Half	State of California State Conservation Commission	1912/	See Title	Ownership	Printed	41x54	ND	ND	Good			M-00601	N
2	2	2.4	Map of San Francisco and Vicinity Showing Relations of Burned District to the Entire City and the Locations of the Principal Conduits in the Water Supply System	USGS	1907/	See Title	Street Map	Printed	15x28	ND	ND	Good	Accompany's report of Richard L. Humphrey. Shows area of brick buildings and water conduits. Bulletin 324		M-00603	N








2	2	2.4	The Exposition City San Francisco	North American Press Association 1912	1912/ See Title	Street Map	Printed	16x23	ND	ND	Good	Details the Panama Pacific Exposition held Feb 20, 2015 to December 4, 2015 to celebrat the completion of the Panama Canal. Reproduction from original.		M-00605	N
2	2	2.4	Faust's Map and Guide of San Francisco	H. W. Faust	1882/ See Title	Street Map	Printed	17x18	ND	ND	Good	In Mylar. Original		M-00606	N
2	2	2.4	San Francisco Visitors Map	San Francisco Convention and Visitors Bureau	1982/ See Title	Street Map	Printed	17x22	ND	ND	Good	Tourist map of SF with places to see		M-00609	N
2	2	2.4	View of San Francisco, Formerly Yerba Buena in 1846-47 before the discovery of gold	Bosqui Eng. &Print Co.	1846/ See Title	Street Map	Printed	20x22	ND	ND	Good	Copy of very early San Francisco with Gen. M.G. Vallejo signature		M-00613	N
2	2	2.2	Heritage Corridors of California North Central Edition	Across California Conservancy	1993/ See Title	Road Map	Printed	27x39	ND	ND	Good	Los Banos to Chico		M-00617	N
2	2	2.2	Map of All Year Highway 99	American Drive Guides	1954/ See Title	Road Map	Printed	8x27	ND	ND	Good	El Centro CA to Seattle, Wash.		M-00618	N
															
2	2	2.2	California's Golden Chain 49 The Mother Lode Highway	Golden Chain Council of the Mother Lode	1969/ See Title	Road Map	Printed	17x22	ND	ND	Good	Historic sites in the Mother Lode		M-00623	N


















2	2	2.2	Sierra to the Sea Highway 20	Highway 20 Association	1956/	See Title	Road Map	Printed	16x22	ND	ND	Good	Recreation and Agriculture			M-00624	N
2	2	2.2	Map of California	Works Progress Administration	1939/	See Title	Roadmap	Printed	21x25	ND	ND	Good	Highways and National Parks			M-00628	N
2	2	2.1	Map of Boy Scouts of America (BSA) Camp 49er	BSA	8.8.1960/	See Title	Survey Map	Printed	26x35	ND	ND	Good	Survey drawing of future camp			M-00634	N
2	2	2.1	Map of Boy Scouts of America (BSA) Camp 49er	BSA	8.8.1960/	See Title	Survey Map	Printed	26x35	ND	ND	Good	Pencil drawing over blue print			M-00635	N
2	2	2.1	Map of Boy Scouts of America (BSA) Camp 49er	BSA	8.8.1960/	See Title	Survey Map	Printed	26x35	ND	ND	Good	Original done in pencil			M-00637	N
2	2	2.1	Map of Boy Scouts of America (BSA) Camp 49er	BSA	8.8.1960/	See Title	Survey Map	Printed	26x35	ND	ND	Good	Changes in Red pen			M-00638	N
2	2	2.1	Map of Boy Scouts of America (BSA) Camp 49er	BSA	8.8.1960/	See Title	Survey Map	Printed	26x35	ND	ND	Good	Changes in Blue Pencil			M-00639	N
2	2	2.1	Map of Boy Scouts of America (BSA) Camp 49er	BSA	8.8.1960/	See Title	Survey Map	Printed	26x35	ND	ND	Good	Changes in green pencil; Original			M-00641	N

2	2	2.1	Rancho Paradise	BSA	8.8.1960/	See Title	Survey Map	Printed	21x36	ND	ND	Good	Subdivision adjacent to BSA camp		M-00642	N
2	2	2.1	Map of Boy Scouts of America (BSA) Camp 49er	BSA	8.8.1960/	See Title	Survey Map	Printed	15x19	ND	ND	Good	Pencil changes to map		M-00643	N
2	2	2.1	Plat of BSA Camp Site	BSA	5.2.1956/	See Title	Survey Map	Printed	12x14	ND	ND	Good	Adjacent to Highway 4		M-00644	N
2	2	2.1	Topography Portion of East Lake Shore Boy Scout Camp Paradise	BSA	1.19.1957/	See Title	Survey Map	Printed	13x24	ND	ND	Good	Lake and Dam with Spillway		M-00645	N
2	2	2.1	Boy Scouts of America Training Hut-Stockton, CA	BSA	11.29.1959/	See Title	Survey Map	Printed	18x24	ND	ND	Good	Training Hut and Locomotive Pad		M-00646	N
2	2	2.1	Boy Scouts of America 49nr Council Stockton CA, Scout Training Hut Completion Project	BSA	11.30.1959/	See Title	Survey Map	Printed	34x36	ND	ND	Good	Detail of Scout Training Hut		M-00647	N
2	2	2.1	Boy Scouts of America Camp 49er near Avery, CA	BSA	8.30.1960/	See Title	Survey Map	Pencil	20x21	ND	ND	Good	Final drawings of Camp		M-00648	N
2	2	2.1	Camp 49'er Forty Niner Council Boy Scouts of America, Near Avery, CA	BSA	9.7.1960/	See Title	Survey Map	Pencil	19x25	ND	ND	Good	Final drawings of Camp		M-00649	N

2	2	2.1	Camp 49'er Forty Niner Council Boy Scouts of America, Near Avery, CA	BSA	11.1960/	See Title	Survey Map	Printed	19x24	ND	ND	Good	Blueprint copy of Final Drawing		M-00651	N
2	2	2.3	Training Building for Scout Council	BSA	12.10.1959/	See Title	Newspaper	Printed	8.5 x11	ND	ND	Good	Article on Training hut progress		M-00652	N
2	2	2.3	Drawings of Training Hut	BSA	5.18.1959/	See Title	Survey Drawing	Pencil	8.5x11	ND	ND	Good	Rough drawings of Training Hut		M-00653	N
2	2	2.3	What to do in Yosemite	Yosemite National Park	ca. 1960/	See Title	Brochure	Printed	9x16	ND	ND	Good	Map of Valley Floor and Recreational Sites		M-00655	N
2	2	2.3	Yosemite National Park	USGS	1910/	See Title	TOPO	Printed	29x31	ND	ND	Fair	Notes in old ink script writing of explorations from 1909 to 1926		M-00660	N
2	2	2.3	Jug Handle Ecological StaircaseCalifornia State Reserve	Great Circle Cartography	1978/	Caspar,CA	TOPO	Printed	23x34	ND	ND	Good	One Million years of preserved ecological evolution		M-00661	N
2	2	2.3	Map of Yosemite Valley, Yosemite National Park	USGS	1938/	See Title	TOPO	Printed	18x38	ND	G4362_Y6C222 1946_U55	Good	In Mylar. Includes story of Yosemite Valley		M-00662	N
2	2	2.3	Map of Yosemite Valley, Yosemite National Park	USGS	1963/	See Title	TOPO	Printed	19x41	ND	ND	Good	Yosemite Valley		M-00663	N

2	2	2.3	Yosemite National Park	US Dept. of Interior	1968/	See Title	Brochure	Printed	11x16	ND	G4362 Y 1968 . U55	Good	In Mylar. Driving map of valley and features.		M-00664	N
2	2	2.3	Panoramic View of the Yosemite National Park, CA	US Dept. of Interior	ND	See Title	Geographical Map	Printed	21x22	ND	ND	Good	Panoramic view of valley and mountains.		M-00666	N
2	2	2.3	Sonora District, Stanislaus National Forest	USDA	1952/	See Title	Section Map	Printed	18x20	ND	ND	Good	West Side Lumber Co. to Camp 44		M-00668	N
2	2	2.3	California State Park System	State of California	3.1952/	See Title	Location Map	Printed	25x28	ND	ND	Good	Recreational Map		M-00669	N
2	2	2.3	Mc Cloud District Shasta National Forest	USDA	ND	See Title	Section Map	Printed	10x13	ND	ND	Good	Mt. Shasta and its Glaciers		M-00670	N
2	2	2.3	Yosemite National Park Ski Runs and Touring Trails Badger Pass and Merced Crest	U.S. Dept of Interior	10.1940/	See Title	Geographical Map	Printed	17x22	ND	ND	Good	Ski runs and cross country trails		M-00672	N
2	2	2.3	Calaveras District Stanislaus National Forest	USDA	1952/	See Title	Section Map	Printed	18x20	ND	ND	Good	Calaveras Big Treea		M-00673	N









2	2	2.3	Yosemite National Park	USGS	1915/	See Title	Section Map	Printed	29x29	ND	ND	Poor	Torn at many folds. Has trail in Red pencil with numbered stops;not signed		M-00674	N
2	2	2.3														
2	2	2.3	Map of YosemiteValley	USGS	1907/	See Title	TOPO	Printed	18x38	ND	G4362_Y6C222 1913 .U55	Good	In Mylar. Very early map		M-00676	N
2	2	2.3	Amador District, Eldorado National Forest, CA	USFS	1963/	See Title	Section Map	Printed	18x20	ND	ND	Good	Permanent marker pen used to mark Mormon Carson Rd,Swenson, Trail,WilsonTrail,		M-00681	N
2	2	2.3	Stanislaus National Forest-CA	USFS	1977/	See Title	Section Map	Printed	30x37	ND	ND	Good	Hetch Hetchy to Salt Springs Reservoir		M-00685	N
2	2	2.5	Central Valley Project California	US Dept. of Interior	ca.1950/	See Title	Geographical Map	Printed	11x17	ND	G4362 54J5	Good	Central Valley Project Canal not completed until 1967		M-00689	N
2	2	2.5	California Water Resorces Development	Irrigation Districts Association of California	1963/	See Title	Geographical Map	Printed	27x38	ND	ND	Good	Shows plan for California Aqueduct along West Side of Valley		M-00690	N
2	2	2.5	Existing and Proposed Major Water Developments in the State of California 1951	Irrigation Districts Association of California	1951/	See Title	Geographical Map	Printed	27x39	ND	ND	Fair	Good comparisont to M-00689 map		M-00691	N









2	2	2.5	State Water Project Oroville Division, Major Construction Features and Recreation Areas	State of California Dept. of Water Resources	10.1966/	See Title	Section Map	Printed	30x32	ND	ND	Good	Dam construction started 1961 and completed in 1968		M-00692	N
2	2	2.5	Irrigation Map of Southern CA	USDA	1912/	See Title	Geographical Map	Printed	38x50	ND	ND	Good	Historical maps of SoCal Irrigation Districts and Agricultural Areas from San Diego to Ventura		M-00695	N
2	2	2.5	Irrigation Map of Northern California	USDA	1912/	See Title	Geographical Map	Printed	38x50	ND	ND	Good	Historical Map of Northern California Irrigation Districts Sacramento to Yreka		M-00697	N
2	2	2.5	Irrigation Map of Central California	USDA	1912/	See Title	Geographical Map	Printed	38x50	ND	ND	Good	Agricultural and Irrigated Areas of the Central Valley		M-00698	N
2	2	2.5	Detail Irrigation Map Porterville and Tipton Sheets	California State Engineering Dept	1885/	See Title	Geographical Map	Printed	21x28	ND	ND	Good	Old irrigation ditch canals of the area		M-00700	N
2	2	2.5	Westlands Water District and Vicinity	Westlands Water District	ND	See Title	Geographical Map	Printed	15x23	ND	ND	Good	Factual data as well as map of this 600K acre district		M-00702	N
2	2	2.5	California Water Resources Development	Irrigation Districts Association of California	1965/	See Title	Geographical Map	Printed	27x38	ND	ND	Good	Map of canals in the State Water Project		M-00704	N
2	2	2.6	Plat of the San Andres Rancho	U.S. Surveyor General	1860/	See Title	Survey Map	Printed	19x31	ND	ND	Good	Copy of the original. This copy was made in 1875		M-00705	N







































2	2	2.8	Map of Watsonville, CA	Watsonville City Commissioners	1860/	See Title	Street Map	Blueprint copy	19x31	ND	ND	Good	City Layout				M-00735	Y
2	2	2.8	A Cartograph of Woodside California	Woodside News	9.1954/	See Title	Street Map	Printed	17x22	ND	ND	Good	Saw Mill, Searsville Monument				M-00737	N
2	2	2.8	Coulterville, 1896	Ann S. Peak	1978/	See Title	Street Map	Printed	24x36	ND	ND	Good	Blueprint of city streets and businesses				M-00738	N
2	2	2.8	Map of Los Gatos CA	Los Gatos Chamber of Commerce	1947/	See Title	Street Map	Printed	17x22	ND	ND	Good	Main Highways, Mountain Trails				M-00740	N
2	3	3.11	Map of California Historic Gold Mines	California Department of Conservation Division of Mines and Geology	1998/	See Title	Historic Map	Printed	27x33	ND	Bar Code 35132 00282 3680	Good	Gold Discovery to Statehood	M55 256			M-00743	N
2	3	3.11	Calder District - CA	USDA-USFS	1950/	See Title	Section Map	Printed	18x20	ND		992.34 Good	Upper Blue Lake to Lake Tahoe	M55 256			M-00745	Y
2	3	3.11	Amador District- CA	USDA-USFS	1966/	See Title	Section Map	Printed	18x20	ND		992.34 Good	Mokelumne Wilderness to Ice House Reservoir	M55 256			M-00746	N
2	3	3.11	Hume Lake District-CA	USDA-USFS	1952/	See Title	Section Map	Printed	18x20	ND		992.34 Good	Converse Basin and Big Trees	M55 256			M-00748	N









2	3	3.11	Hot Springs District-CA	USDA-USFS	1952/	See Title	Section Map	Printed	18x20	ND	992.34	Good	Kernville to Porterville; At Dome Rock are Dwarf Sugar and Ponderosa pines (for cones)	M55 256		M-00749	N
2	3	3.11	Stanislaus National Forest-CA	USDA-USFS	1946/	See Title	Section Map	Printed	18x21	ND	992.34	Good	West Side Lumber Co. toCamp 44	M55 256		M-00750	N
2	3	3.11	Cannell District- CA	USDA-USFS	1952/	See Title	Section Map	Printed	18x20	ND	992.34	Good	Sequoia National Forest	M55 256		M-00751	N
2	3	3.12	California	Equitable Savings and Loan Co	ND	See Title	Geographical Map	Printed	12x18	ND	992.34	Good	Map of Spanish Missions	M55 256		M-00753	Y
2	3	3.12	California Lost Mines and Ghost Towns Early Spanish Missions	Cooper Enterprises	1969/	See Title	Historic Map	Printed	17x23	ND	992.34	Good	Ghost towns, Lost Mines, Military Forts, Missions	M55 256		M-00756	N
2	3	3.12	New Map of Texas Oregon and California	S. August Mitchell	1846/	See Title	Geographical Map	Printed	22x26	ND	992.34	Good	Copy,Emigrant routes, Forts, Trading Houses	M55 256		M-00758	N
2	3	3.12	Map of Chatsworth Park Part of the Mission San Fernando	Los Angeles County Surveyors office	1887/	See Title	Survey Map	Printed	16x17	ND	992.34	Good	Ben Porter Rancho	M55 256		M-00759	N
2	3	3.12	Map of the Northern Portion of the Ex. Mission De San Fernando	W.P.Reynolds	6.1874/	See Title	Survey Map	Printed	17x18	ND	992.34	Good	San Fernando City and SP Depot	M55 256		M-00760	N









2	3	3.12	Map of the Boundry Line between California and Nevada	US Govt. Surveys	1863/	See Title	Survey Map	Printed	23x49	ND	992.34	Good	Mono Lake to Oregon Border	MSS 256		M-00761	N
2	3	3.12	Official Map of Amador County California	Amador County Surveyors Office	1866/	See Title	Survey Map	Printed	18x24	ND	c912 A48g 1866 Sheet 1	Good	Map 1 of 4. Irish Hill to Fiddletown. From Cal State Library	MSS 256		M-00762	N
2	3	3.12	Official Map of Amador County California	Amador County Surveyors Office	1866/	See Title	Survey Map	Printed	18x24	ND	c912 A48g 1866 Sheet 1	Good	Map 2 of 4. Jackson to Fiddletown	MSS 256		M-00763	N
2	3	3.12	Official Map of Amador County California	Amador County Surveyors Office	1866/	See Title	Survey Map	Printed	18x24	ND	c912 A48g 1866 Sheet 2	Good	Map 3 of 4 Volcano to Silver Lake	MSS 256		M-00764	N
2	3	3.12	Official Map of Amador County California	Amador County Surveyors Office	1866/	See Title	Survey Map	Printed	18x24	ND	c912 A48g 1866 Sheet 2	Good	Map 4 of 4. r Title page Avery Saw Mill and Lumber Yard	MSS 256		M-00765	N
2	3	3.12	The Historic West Lost Mines and Ghost Towns	Cooper Enterprises	1968/	See Title	Geographical Map	Printed	23x28	ND	ND	Good	Military posts, mines, ghost towns, missions and Butterfield Stage Route	MSS 256		M-00766	N
2	3	3.13	Overland Emigrant Trails to California and Oregon and Salt Lake City	E. W. Harris, PhD	5.20.70/	See Title	Trail Map	Printed	16x24	ND	992.34	Good	St. Joseph MO to Sacramento CA and to Portland OR.	MSS 256		M-00773	N
2	3	3.13	Map of the Pony Express Trail Beginning April 3 1860 from St. Joseph MO to Sacramento, CA	W. R. Lonnelle	1935/	See Title	Trail Map	Printed on canvas	24x50	ND	992.34	Good	Riders names, illustrations and first day cover	MSS 256		M-00775	N

2	3	3.14	Trail Map of the Emigrant trail in the Carson Pass	Jesse Machado/USGS	ca 1950/	See Title	TOPO	Printed on Cardboard	11x16	ND	ND	Good	Mr. Machado started studying and mapping the Emigrant trail in the area of Carson Pass (HWY 88) according to the biography in the UOP Special Collections 1945-1990	MSS 256		M-00780	N
2	3	3.14	Trail Map of the Emigrant trail in the Carson Pass	Jesse Machado/USGS	ca 1950/	See Title	TOPO	Printed on Cardboard	11x16	ND	ND	Good	Near Woodfords, 1st and 2nd bridge crossing	MSS 256		M-00781	N
2	3	3.14	Trail Map of the Emigrant trail in the Carson Pass	Jesse Machado/USGS	ca 1950/	See Title	TOPO	Printed on Cardboard	11x16	ND	ND	Good	1 of 8 . Plasse and Silver Lake	MSS 256		M-00782	N
2	3	3.14	Trail Map of the Emigrant trail in the Carson Pass	Jesse Machado/USGS	ca 1950/	See Title	TOPO	Printed on Cardboard	11x16	ND	ND	Good	6/8. 3rd Crossing bridge.Sorensens	MSS 256		M-00783	N
2	3	3.14	Trail Map of the Emigrant trail in the Carson Pass	Jesse Machado/USGS	ca 1950/	See Title	TOPO	Printed on Cardboard	11x16	ND	ND	Good	6/8. 3rd crossing bridge copy	MSS 256		M-00784	N
2	3	3.14	Trail Map of the Emigrant trail in the Carson Pass	Jesse Machado/USGS	ca 1950/	See Title	TOPO	Printed on Cardboard	11x16	ND	ND	Good	3/8 Caples Lake area to Kirkwood	MSS 256		M-00785	N
2	3	3.14	Trail Map of the Emigrant trail in the Carson Pass	Jesse Machado/USGS	ca 1950/	See Title	TOPO	Printed on Cardboard	11x16	ND	ND	Good	In pencil notes near boat ramp	MSS 256		M-00786	N
2	3	3.14	Trail Map of the Emigrant trail in the Carson Pass	Jesse Machado/USGS	ca 1950/	See Title	TOPO	Printed on Cardboard	11x16	ND	ND	Good	3/8 Red pencil at Kirkwood Boat Ramp	MSS 256		M-00787	N









2	3	3.14	Trail Map of the Emigrant trail in the Carson Pass	Jesse Machado/USGS	ca 1950/	See Title	TOPO	Printed on Cardboard	11x16	ND	ND	Good	4/8 Caples Lake Old Emigrant Trail Historical Marker	MSS 256		M-00788	N
2	3	3.14	Trail Map of the Emigrant trail in the Carson Pass	Jesse Machado/USGS	ca 1950/	See Title	TOPO	Printed on Cardboard	11x16	ND	ND	Good	4/8. Ink See 5, See 3	MSS 256		M-00789	N
2	3	3.14	Trail Map of the Emigrant trail in the Carson Pass	Jesse Machado/USGS	ca 1950/	See Title	TOPO	Printed on Cardboard	11x16	ND	ND	Good	4/7.The trail deacends from Carson Pass down to Red Lake	MSS 256		M-00790	N
2	3	3.14	Trail Map of the Emigrant trail in the Carson Pass	Jesse Machado/USGS	ca 1950/	See Title	TOPO	Printed on Cardboard	11x16	ND	ND	Good	2/8. Pencil trace trial Plasse Trading Post Mud Lake in Sec. 19	MSS 256		M-00791	N
2	3	3.14	Trail Map of the Emigrant trail in the Carson Pass	Jesse Machado/USGS	ca 1950/	See Title	TOPO	Printed on Cardboard	11x16	ND	ND	Good	6/7. Red pen trail from Woodfords to Shingle mill flat	MSS 256		M-00792	N
2	3	3.14	Trail Map of the Emigrant trail in the Carson Pass	Jesse Machado/USGS	ca 1950/	See Title	Section Map	Printed on Cardboard	11x16	ND	ND	Good	Twin Lakes, Amador Carson Rd.	MSS 256		M-00793	N
2	3	3.14	Trail Map of the Emigrant trail in the Carson Pass	Jesse Machado/USGS	ca 1950/	See Title	Section Map	Printed on Cardboard	11x16	ND	ND	Good	Twin Lakes Caples Lakes Amador Carson Road	MSS 256		M-00794	N
2	3	3.14	Trail Map of the Emigrant trail in the Carson Pass	Jesse Machado/USGS	ca 1950/	See Title	Section Map	Printed on Cardboard	11x16	ND	ND	Good	Sections 19/ 30	MSS 256		M-00795	N









2	3	3.14	Trail Map of the Emigrant trail in the Carson Pass	Jesse Machado/USGS	ca 1950/	See Title	Section Map	Printed on Cardboard	11x16	ND	ND	Good	Caples Lake/Twin Lake	MSS 256		M-00796	N
2	3	3.14	Trail Map of the Emigrant trail in the Carson Pass	Jesse Machado/USGS	ca 1950/	See Title	Section/topo Map	Printed	11x16	ND	ND	Good	Kirkwood to Hope Valley	MSS 256		M-00797	N
2	3	3.14	Trail Map of the Emigrant trail in the Carson Pass	Jesse Machado/USGS	ca 1950/	See Title	Section/topo Map	Printed	11x16	ND	ND	Good	Twin Lakes. No markings	MSS 256		M-00798	N
2	3	3.14	Trail Map of the Emigrant trail in the Carson Pass	Jesse Machado/USGS	ca 1950/	See Title	Section/topo Map	Printed	11x16	ND	ND	Good	Kirkwood to Carson Pass	MSS 256		M-00799	N
2	3	3.14	Trail Map of the Emigrant trail in the Carson Pass	Jesse Machado/USGS	ca 1950/	See Title	Section/topo Map	Printed	11x16	ND	ND	Good	Tragedy Springs to Carson Pass	MSS 256		M-00800	N
2	3	3.14	Trail Map of the Emigrant trail in the Carson Pass	Jesse Machado/USGS	ca 1950/	See Title	Section/topo Map	Printed	11x16	ND	ND	Good	Caples Lake	MSS 256		M-00801	N
2	3	3.14	Trail Map of the Emigrant trail in the Carson Pass	Jesse Machado/USGS	ca 1950/	See Title	Section/topo Map	Printed on Cardboard	11x16	ND	ND	Good	3/7 Red Pencil on Covered wagon peak and Caples lake area	MSS 256		M-00802	N
2	3	3.14	Trail Map of the Emigrant trail in the Carson Pass	Jesse Machado/USGS	ca 1950/	See Title	Section/topo Map	Printed on Cardboard	11x16	ND	ND	Good	2/8 Plasse Trading Post site	MSS 256		M-00803	N

2	3	3.14	Trail Map of the Emigrant trail in the Carson Pass	Jesse Machado/USGS	ca 1950/	See Title	Section/topo Map	Printed on Cardboard	11x16	ND	ND	Good	7/8 Red pencil trail Crystal Springs Campground to Shingle Mill Flat . Trail from Woodford s to east near Sec 8.	MSS 256		M-00804	N
2	3	3.14	Trail Map of the Emigrant trail in the Carson Pass	Jesse Machado/USGS	ca 1950/	See Title	Section/topo Map	Printed on Cardboard	11x16	ND	ND	Good	4/7 Red pencil trail Carson Pass west 0.5 miles.Red pencil from Red Lake east to Blue Lakes Rd.	MSS 256		M-00805	N
2	3	3.14	Trail Map of the Emigrant trail in the Carson Pass	Jesse Machado/USGS	ca 1950/	See Title	Section/topo Map	Printed on Cardboard	11x16	ND	ND	Good	5/8 Red pencil trail from Carson Pass to Section 12	MSS 256		M-00806	N
2	3	3.14	Trail Map of the Emigrant trail in the Carson Pass	Jesse Machado/USGS	ca 1950/	See Title	Section/topo Map	Printed on Cardboard	11x16	ND	ND	Good	Red Pencil Trail from Carson Pass to Kit Carson Campground	MSS 256		M-00807	N
2	3	3.14	Trail Map of the Emigrant trail in the Carson Pass	Jesse Machado/USGS	ca 1950/	See Title	Section/topo Map	Printed on Cardboard	11x16	ND	ND	Good	Red Pencil trail from Woodfords 1 mile east	MSS 256		M-00808	N
2	3	3.14	Trail Map of the Emigrant trail in the Carson Pass	Jesse Machado/USGS	ca 1950/	See Title	Section/topo Map	Printed on Cardboard	11x16	ND	ND	Good	8/8 Red Pencil trail from Woodfords 0.5 mile east.	MSS 256		M-00809	N
2	3	3.14	El Dorado Hydro electric Project, PGE	PG & E	1968/	See Title	Geographical Map	Printed	8.5 11	ND	ND	Good	Silver Lake to El Dorado Powerhouse	MSS 256		M-00811	N
2	3	3.14	Key Map for Recreation Development Plan El Dorado Project	PG & E	1968/	See Title	Geographical Map	Printed	11x17	ND	ND 992.34	Good	Pollock Pines to Echo Lakes	MSS 256		M-00813	N



2	3	3.14	Plan for Recreational Development Twin Lakes	PG & E	1968/	See Title	Geographical Map	Printed	11x17	ND	ND 992.34	Good	Caples Lake, Emigrant Cove aspen areas	MSS 256		M-00814	N
			El Dorado Project	PG & E	10.21.1920/	See Title	Survey	Blueprint	24x36	ND	992.34	Good	Red Pencil Log House 6.295 mi Field Books 41,42,43	MSS 256		M-00815	N
2	3	3.14	Map of Caples Lake	PG & E	10.21.1920/	See Title	Survey	Blueprint	24x36	ND	992.34	Good	Copy Of M-00815. 320 ft near Section corner 19.	MSS 256		M-00816	N
2	3	3.15	Aerial Photos of Caples Lake CA	ND	7.2.55/	See Title	Aerial Photo	Printed	18x18	ND	992.34	Good	The next 13 photos layout as noted Photo Row 1, Column 1, I-50	MSS 256		M-00818	N
2	3	3.15	Aerial Photos of Caples Lake CA	ND	7.2.55/	See Title	Aerial Photo	Printed	18x18	ND	992.34	Good	Photo Row 2 ,Column 1, I-47	MSS 256		M-00819	N
2	3	3.15	Aerial Photos of Caples Lake CA	ND	7.2.55/	See Title	Aerial Photo	Printed	18x18	ND	992.34	Good	Photo Row 1, Column 2, I-4	MSS 256		M-00820	N
2	3	3.15	Aerial Photos of Caples Lake CA	ND	7.2.55/	See Title	Aerial Photo	Printed	18x18	ND	992.34	Good	Photo Row 2, Column 2, I-6	MSS 256		M-00821	N
2	3	3.15	Aerial Photos of Caples Lake CA	ND	7.2.55/	See Title	Aerial Photo	Printed	18x18	ND	992.34	Good	Photo Row 1,Column 3, I-60	MSS 256		M-00822	N


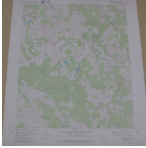
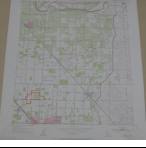

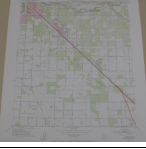




2	3	3.15	Aerial Photos of Caples Lake CA	ND	7.2.55/ See Title	Aerial Photo	Printed	18x18	ND	992.34	Good	Photo Row 2, Column 3, I-62	M55 256		M-00823	N
2	3	3.15	Aerial Photos of Caples Lake CA	ND	7.2.55/ See Title	Aerial Photo	Printed	18x18	ND	992.34	Good	Photo Row 1, Column 4, I-81	M55 256		M-00824	N
2	3	3.15	Aerial Photos of Caples Lake CA	ND	7.2.55/ See Title	Aerial Photo	Printed	18x18	ND	992.34	Good	Photo Row 2, Column 4, I-83	M55 256		M-00825	N
2	3	3.15	Aerial Photos of Caples Lake CA	ND	7.2.55/ See Title	Aerial Photo	Printed	18x18	ND	992.34	Good	Photo Row 1, Column 5, I-124	M55 256		M-00826	N
2	3	3.15	Aerial Photos of Caples Lake CA	ND	7.2.55/ See Title	Aerial Photo	Printed	18x18	ND	992.34	Good	Photo Row 2, Column 5, I-122	M55 256		M-00827	N
2	3	3.15	Aerial Photos of Caples Lake CA	ND	7.2.55/ See Title	Aerial Photo	Printed	18x18	ND	992.34	Good	Photo Row 1, Column 6, I-131	M55 256		M-00828	N
2	3	3.15	Aerial Photos of Caples Lake CA	ND	7.2.55/ See Title	Aerial Photo	Printed	18x18	ND	992.34	Good	Photo Row 2, Column 6, I-133	M55 256		M-00829	N
2	3	3.15	Aerial Photos of Caples Lake CA	ND	7.2.55/ See Title	Aerial Photo	Printed	18x18	ND	992.34	Good	Photo Row 1, Column 7, I-171	M55 256		M-00830	N







2	3	3.16	Parcel Map for William R. Tomerlin Alpine County, CA	Robert G. Downer	7.1973/	See Title	Survey Map	Printed	18x26	ND	992.34	Good	Emigrant Trail location near parcel	M55 256		M-00831	N
2	3	3.16	Parcel Map for Thomas Whipple Alpine County California	Robert G. Downer	7.1973/	See Title	Survey Map	Printed	18x26	ND	992.34	Good	Emigrant trail runs through parcel	M55 256		M-00832	N
2	3	3.16	Amended Map of Emigrant Trail Acres Subdivision	Robert P. Brush	ND	See Title	Survey Map	Printed	18x26	ND	992.34	Good	Emigrant trail Sec 23 east of Woodfords, CA	M55 256		M-00833	N
2	3	3.16	Parcel Map for Mills and Cone, Alpine County CA	Jones and Turner Engineering and Surveying,	2.22.1974/	See Title	Survey Map	Printed	18x26	ND	992.34	Good	Hwy 88 along Emigrant Trail	M55 256		M-00834	N
2	3	3.16	Parcel Map Mesa Vista Ventures	Walter G. Reid, Virginia City NV	4.1963/	See Title	Survey Map	Printed	18x26	ND	992.34	Good	4 stapled sheets , Sheet 3, Emigrant Rd in pencil alongside County 9 Upper Fredricksburg Rd. Alpine County	M55 256		M-00835	N
2	3	3.16	Overall map of Mesa Verdesubdivision, Alpine County	ND	ND	See Title	Survey Map	Printed	24x36	ND	992.34	Good	overall map of the subdivision with pen notations. Near Woodfords	M55 256		M-00836	N
2	3	3.17	Plan and Profile of State Highway in Alpine County 2.1 miles west and 0.2 mile east of Blue Lakes Rd. and between 1.3 miles and 2.6 miles East of Picketts, CA	State of California	4.18.1951/	See Title	Survey Map	Printed	20x30	ND	992.34	Good	Survey from Woodfords to Picket used for tracing the Emigrant 5 sheets	M55 256		M-00837	N
2	3	3.17	Plan and Profile of State Highway in Alpine County, between Westerly Boundary and Carson Pass, CA	State of California	8.17.1949/	See Title	Survey Map	Printed	20x30	ND	992.34	Good	Twin Lakes to Woodfords. Including Red Lake area of emigrant trail. 12 pages	M55 256		M-00838	N











2	3	3.18															
2	3	3.18															
2	3	3.18															
2	3	3.18															
2	3	3.18															
2	3	3.18															
2	3	3.18	Hatch, CA Quad	USGS	1962/ See Title	TOPO	Printed	22x27	ND	992.34	Good	Stanislaus County rural area			M-00882	Y	
2	3	3.18	Goose Creek, CA Quad	USGS	1953/ See Title	TOPO	Printed	22x27	ND	992.34	Good	Adjacent to Sutter Creek, Area	M55 256		M-00884	N	









2	3	3.18	Escalon,CA Quad	USGS	1953/	See Title	TOPO	Printed	22x27	ND	992.34	Good	Escalon to Valley Home	MSS 256		M-00891	N
2	3	3.18	Ebbetts Pass CA, QUAD	USGS	1979/	See Title	TOPO	Printed	22x27	ND	992.34	Good	Ebbetts Pass area	MSS 256		M-00896	N
2	3	3.18	Denair,CA Quad	USGS	1953/	See Title	TOPO	Printed	22x27	ND	992.34	Good	Hughson to Turlock	MSS 256		M-00897	N
2	3	3.18	Cloverdale,CA Quad														
2	3	3.18	Clements CA Quad	USGS	1952/	See Title	TOPO	Printed	22x27	ND	992.34	Good	Dogtown to Clements	MSS 256		M-00899	N
2	3	3.18	Ceres,CA Quad	USGS	1953/	See Title	TOPO	Printed	22x27	ND	992.34	Good	Keyes to Modesto	MSS 256		M-00900	N
2	3	3.18	Lindsay to Porterville	USGS	1942/	See Title	TOPO	Printed	17x21	ND	992.34	Good	Lindsay to Porterville. In Pencil 1.29.56, Indian potholes by road	MSS 256		M-00907	N
2	3	3.19	Turlock CA Street Map	ND	ND/	See Title	Street Map	Printed	36x60	ND	992.34	Good	Stanislaus State College	MSS 256		M-00910	N



















2																		
2																		
2	3	3.1.11	Bakersfield CA Quad	USGS	1956/	See Title	TOPO	Printed	24x34	ND	992.34	Good	Tehachapi to Pixley	MSS 256		M-00965	N	
2	3	3.1.12	Sonoma County, CA	Thomas Bros.	ND	See Title	Section Map	Printed	28x30	ND	992.34	Good	Petaluma to Cloverdale	MSS 256		M-00967	Y	
2	3	3.1.12	Napa County Ca.	Thomas Bros.	ND	See Title	Section Map	Printed	21x32	ND	992.34	Good	Vallejo to Calistoga	MSS 256		M-00968	N	
2	3	3.1.12	Pyramid Peak CA	USGS	1889/	See Title	Section Map	Printed	18x24	ND	992.34	Good	Carson Pass Area	MSS 256		M-00970	N	
2	3	3.1.12	Map of California showing natural provinces	State of California Division of Mines	1938/	See Title	Geographical Map	Printed	22x23	ND	992.34	Good	El Centro to Crescent City: Geologic Zones	MSS 256		M-00972	N	
2	3	3.1.13		US Surveyor Generals Office	1861/	See Title	Survey Map	Printed	20x24	ND	992.34	Good	Issued by the Carson Valley Historical Society 1971. Ranches and individual ownership sites.	MSS 256		M-00976	N	









2	4	4.4	Histogram of America	Washington Information Bureau	1937/	See Title	Printed Text	Printed	28x42	ND	ND	Good	Documents history from 860-1937		M-00979	N
2	4	4.4	U.S. Methodist Tourist Map	Commission on Promotion and Cultivation	1967/	See Title	Printed Map	Printed	29x42	ND	ND	Good	Locations of Methodist Churches and Hospitals		M-00981	N
2	4	4.4	Defense Map of the United States, The Mobilization of our Military and Economic Resources	C.S. Hammond	1942/	See Title	Geographical Map	Printed	22x32	ND	ND	Good	Ship types, Airplanes, Ground armament, Rankings of servicemen		M-00987	N
2	4	4.4	Recreational Areas of the United States	Dept. of the Interior, National Park Service	1948/	See Title	Geographical Map	Printed	32x43	ND	ND	Good	National Parks of the United States with major highways		M-00991	N
2	4	4.3	Standard School Broadcast Pictorial Music Map of the United States	Standard Oil Company of California	9.1949/	See Title	Geographical Map	Printed	27x41	ND	ND	Torn, Maine area.	The importance of Music in the US in Mylar, Duplicate of M-00993		M-00994	Y
2	4	4.2	Rare II State of California	USDA Forest Service	6.1978/	See Title	Forest Service Map	Printed	40x43	ND	ND	Good	Roadless areas considered for Wilderness Consideration		M-01003	N
2	4	4.2	State of California Wilderness Status Map	Bureau of Land Management	6.1981/	See Title	Section Map	Printed	41x44	ND	ND	Good	El Centro to Crescent City		M-01008	N
1	2	2.3	State of Nevada Wilderness Status Map	Bureau of Land Management	6.1981/	See Title	Section Map	Printed	22x32	ND	ND	Good	Las Vegas to Elko		M-01009	N



















2	4	4.3	National Historic Trail Study Jedediah Smith Map 1; NJ 10-9	National Park Service	10.1984/	See Title	Section Map	Printed	24x36	ND	ND	Good	This is Map 1 in a series of 24 maps of the National Trail Study for a proposed Jedediah Smith Trail. Mission San Jose 12.20.1827 to Stockton, CA The Index is located in the Jedediah Smith Society Collection Box 5		M-01011	N
2	4	4.3	National Historic Trail Study Jedediah Smith Map 2; NJ 10-6	National Park Service	10.1984/	See Title	Section Map	Printed	24x36	ND	ND	Good	Map 2 Stockton to Knights Landing		M-01012	N
2	4	4.3	National Historic Trail Study Jedediah Smith Map 3; NJ 10-3	National Park Service	10.1984/	See Title	Section Map	Printed	24x36	ND	ND	Good	Map 3 Wheatland to Chico		M-01013	N
2	4	4.3	National Historic Trail Study Jedediah Smith Map 4; NJ 10-2	National Park Service	10.1984/	See Title	Section Map	Printed	24x36	ND	ND	Good	Map 4 Colusa to Corning area		M-01014	N
2	4	4.3	National Historic Trail Study Jedediah Smith Map 5; NK 10-11	National Park Service	10.1984/	See Title	Section Map	Printed	24x36	ND	ND	Good	Map 5 Red Bluff to Willow Creek area		M-01015	N
2	4	4.3	National Historic Trail Study Jedediah Smith Map 6; NK 10-8	National Park Service	10.1984/	See Title	Section Map	Printed	24x36	ND	ND	Good	Map 6 Hoopa Valley Reservation		M-01016	N
2	4	4.3	National Historic Trail Study Jedediah Smith Map 7; NK 10-7	National Park Service	10.1984/	See Title	Section Map	Printed	24x36	ND	ND	Good	Map 7 WestHaven to Pelican Beach State Park		M-01017	N
2	4	4.3	National Historic Trail Study Jedediah Smith Map 8; NK 10-4	National Park Service	10.1984/	See Title	Section Map	Printed	24x36	ND	ND	Good	Map 8 Brookings Oregon to Umpqua Lighthous State Park and site of Umpqua Massacre July 14, 1828		M-01018	N

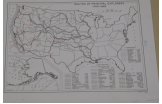



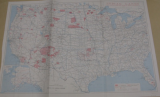



2	4	4.3	National Historic Trail Study Jedediah Smith Map 9; NK 10-2	National Park Service	10.1984/	See Title	Section Map	Printed	24x36	ND	ND	Good	Map 9 Myrtle Creek toMt. Ycalla Possible 2 routes		M-01019	N
2	4	4.3	National Historic Trail Study Jedediah Smith Map 10; NL 10-11	National Park Service	10.1984/	See Title	Section Map	Printed	24x36	ND	ND	Good	Map 10 Possible Route Eugene to Salem; Oregon Dunes to Lincoln City (Coastal Route)		M-01020	N
2	4	4.3	National Historic Trail Study Jedediah Smith Map 11; NL-10-8	National Park Service	10.1984/	See Title	Section Map	Printed	24x36	ND	ND	Good	Map 11 Possible Route Tillamook to Mc Minnville and to Fort Vancouver August 10, 1828		M-01021	N
2	4	4.3	National Historic Trail Study Jedediah Smith Map 1; NK 12-5	National Park Service	10.1984/	See Title	Section Map	Printed	24x36	ND	ND	Good	Map 1 Preston To Tigert; Expedition Leaves August 7, 1826		M-01022	N
2	4	4.3	National Historic Trail Study Jedediah Smith Map 2; NK 12-8	National Park Service	10.1984/	See Title	Section Map	Printed	24x36	ND	ND	Good	Rendezvous 1827, July 3, 1827; Start of Second Expedition July 13, 1827		M-01023	N
2	4	4.3	National Historic Trail Study Jedediah Smith Map 3; NK 12-7	National Park Service	10.1984/	See Title	Section Map	Printed	24x36	ND	ND	Good	Clearfield to Brigham City adjacent to East Side of Great Salt Lake		M-01024	N
2	4	4.3	National Historic Trail Study Jedediah Smith Map 4; NK 12-11	National Park Service	10.1984/	See Title	Section Map	Printed	24x36	ND	ND	Good	Evanston to Provo and Ogden to Provo		M-01025	N
2	4	4.3	National Historic Trail Study Jedediah Smith Map 5; NJ 12-2	National Park Service	10.1984/	See Title	Section Map	Printed	24x36	ND	ND	Good	Spanish Fork to Emory; Warm Springs to Axtel (Variation Route)		M-01026	N









2	4	4.3	National Historic Trail Study Jedediah Smith Map 6;NJ 12-5	National Park Service	10.1984/	See Title	Section Map	Printed	24x36	ND	ND	Good	Price to Vermillion		M-01027	N
2	4	4.3	National Historic Trail Study Jedediah Smith Map 7;NJ 12-4	National Park Service	10.1984/	See Title	Section Map	Printed	24x36	ND	ND	Good	Richfield to Milford		M-01028	N
2	4	4.3	National Historic Trail Study Jedediah Smith Map 8;NJ 12-7	National Park Service	10.1984/	See Title	Section Map	Printed	24x36	ND	ND	Good	Beaver To St. George		M-01029	N
2	4	4.3	National Historic Trail Study Jedediah Smith Map 9;NJ 12-10	National Park Service	10.1984/	See Title	Section Map	Printed	24x36	ND	ND	Good	St. George to Littlefield		M-01030	N
2	4	4.3	National Historic Trail Study Jedediah Smith Map 10;NJ 11-12	National Park Service	10.1984/	See Title	Section Map	Printed	24x36	ND	ND	Good	Bunkerville to Lake Mead		M-01031	N
2	4	4.3	National Historic Trail Study Jedediah Smith Map 11;NI 11-3	National Park Service	10.1984/	See Title	Section Map	Printed	24x36	ND	ND	Good	Lake Mead to Kingman Az area		M-01032	N
2	4	4.3	National Historic Trail Study Jedediah Smith Map 12;NI 11-6	National Park Service	10.1984/	See Title	Section Map	Printed	24x36	ND	ND	Good	Needles CA Short trail area and back north		M-01033	N
2	4	4.3	National Historic Trail Study Jedediah Smith Map 13;NI 11-3	National Park Service	10.1984/	See Title	Section Map	Printed	24x36	ND	ND	Good	Crescent Dunes to Cady Mountains east of Barstow, CA		M-01034	N

2	4	4.3	National Historic Trail Study Jedediah Smith Map 14;NI 11-5	National Park Service	10.1984/	See Title	Section Map	Printed	24x36	ND	ND	Good	Barstow to Monrovia CA		M-01035	N
2	4	4.3	National Historic Trail Study Jedediah Smith Map 15;NI 11-4	National Park Service	10.1984/	See Title	Section Map	Printed	24x36	ND	ND	Good	Mission San Gabriel. Then Palmdale north to the Tehachapi Mountains		M-01036	N
2	4	4.3	National Historic Trail Study Jedediah Smith Map 16;NI 11-1	National Park Service	10.1984/	See Title	Section Map	Printed	24x36	ND	ND	Good	Two Routes given: Tehachapi Pass to Bakersfield and Tejon Pass to Kern Lake based on Brooks publication.		M-01037	N
2	4	4.3	National Historic Trail Study Jedediah Smith Map 17;NI 11 10	National Park Service	10.1984/	See Title	Section Map	Printed	24x36	ND	ND	Good	East of Tipton to Woodlake, to Reedley, to San Joaquin River and west of Fresno		M-01038	N
2	4	4.3	National Historic Trail Study Jedediah Smith Map 18;NI 10-12	National Park Service	10.1984/	See Title	Section Map	Printed	24x36	ND	ND	Good	Trail follows San Joaquin River north from Fresno		M-01039	N
2	4	4.3	National Historic Trail Study Jedediah Smith Map 19;NI 10-9	National Park Service	10.1984/	See Title	Section Map	Printed	24x36	ND	ND	Good	Modesto, Turlock, east to Oakdale then north to Farmington		M-01040	N
2	4	4.3	National Historic Trail Study Jedediah Smith Map 20;NI 10-6	National Park Service	10.1984/	See Title	Section Map	Printed	24x36	ND	ND	Good	To Belotta, Dillard Sacramento, and East to Placerville and return to Calaveras River. Monument at University of the Pacific documents the Calaveras River Crossing and the next stop.		M-01041	N
2	4	4.3	National Historic Trail Study Jedediah Smith Map 21;NI 11-4	National Park Service	10.1984/	See Title	Section Map	Printed	24x36	ND	ND	Good	Wellington to Walker Lake		M-01042	N









2	4	4.3	National Historic Trail Study Jedediah Smith Map 22;NJ 11-5	National Park Service	10.1984/	See Title	Section Map	Printed	24x36	ND	ND	Good	Gabbs Creek Valley to Hot Creek Valley		M-01043	N
2	4	4.3	National Historic Trail Study Jedediah Smith Map 23;NJ 11-6	National Park Service	10.1984/	See Title	Section Map	Printed	24x36	ND	ND	Good	Railroad Valley to Lund		M-01044	N
2	4	4.3	National Historic Trail Study Jedediah Smith Map 24;NJ 11-3	National Park Service	10.1984/	See Title	Section Map	Printed	24x36	ND	ND	Good	Ely NV area		M-01045	N
2	4	4.3	National Historic Trail Study Jedediah Smith Map 25;NJ 12-1	National Park Service	10.1984/	See Title	Section Map	Printed	24x36	ND	ND	Good	Gandy to Fish Springs National Wildlife Refuge		M-01046	N
2	4	4.3	National Historic Trail Study Jedediah Smith Map 26;NK 12-10	National Park Service	10.1984/	See Title	Section Map	Printed	24x36	ND	ND	Good	Dugway Range to Magna		M-01047	N
2	4	4.3	National Historic Trail Study Jedediah Smith Map 27;NK 12-11	National Park Service	10.1984/	See Title	Section Map	Printed	24x36	ND	ND	Good	Salt Lake International Airport to Great Salt Lake		M-01048	N
2	4	4.3	National Historic Trail Study Jedediah Smith Map 28;NK 12-7	National Park Service	10.1984/	See Title	Section Map	Printed	24x36	ND	ND	Good	Clearfield to Brigham City adjacent to East Side of Great Salt Lake		M-01049	N
2	4	4.3	National Historic Trail Study Jedediah Smith Map 29;NK 12-8	National Park Service	10.1984/	See Title	Section Map	Printed	24x36	ND	ND	Good	Brigham City to Bear Lake		M-01050	N









1	2	2.1	Nevada Pony Express Map 1860-1960	The Nevad Pony Express Centennial Committee	1960/	See Title	Trail Map	Printed	18x24	ND	ND	Good	Dayton To Antelope Springs NV		M-01056	N
2	4	4.3	Map of Western Pony Express Trails from St. Joseph, MO to San Francisco and Oregon, Washington, Idaho and Nevada; Also Buttersfield's Overland Mail Route 1858-1861	Therese and Herbert Hamlin	1960/	See Title	Trail Map	Printed	14x20	ND	ND	Good	San Gabriel Mission to Santa Fe and other routes in the West		M-01059	N
2	4	4.3	The Western Pacific Railroad Company System incl. Central California Traction Co.	The Western Pacific Railroad Co.	1977/	See Title	Right of Way Map	Printed	11x16	ND	ND	Good	Main Line Track and Interchange Points		M-01063	N
2	4	4.3	The Butterfield Overland Mail Route San Francisco to El Paso 1858-1861	ND	ND	See Title	Stage Route	Printed	21x30	ND	ND	Good	Stage Stops and mileage between each stop		M-01064	N
2	4	4.3	The Butterfield Overland Mail Route San Francisco to El Paso 1858-1861	ND	ND	See Title	Stage Route	Printed	21x31	ND	ND	Good	Stage Stops and mileage between each stop. Signed To My Good Friend Col. Waddel F. Smith , Bob Hanson		M-01065	N
2	4	4.3	Map of the Gold Region of California Showing Routes via Chagres and Panama, Cape Horn, &c.	Ensigns & Thayer	ND	See Title	Geographical Map	Printed	21x29	ND	ND	Good	Reprint of old map with overlays of California Gold Regionl		M-01066	N
2	4	4.3	Routes of Principal Explorers 1498-1699	BLM	ND	See Title	Trail Map	Printed	15x18	ND	ND	Good	Continental and Coastal routes of early explorers such as Vaca, Hudson, Jolliet		M-01069	N
2	4	4.3	Map, Emigrant Trail	P.M. Weddell	1924-1950/	See Title	Trail Map	Printed	17x23	ND	ND	Good	Mr. Weddell wrote in the California Historical Society about the Emigrant trail and Donner Camp		M-01070	N









2	4	4.3	1700-1852	Routes of Principal Explorers	BLM	ND	See Title	Trail Map	Printed	15x18	ND	ND	Good	Jedediah Smith, Lewis & Clark, Fremont, Portola; Red ink with names id trails		M-01071	N
2	4	4.3		Route of the Pony Express Sacramento to Carson Valley	Stewart Mitchell	7.1960/	See Title	Trail Map	Printed	11x17	ND	ND	Good	Shows Bldgs and offices , Telegraph Wells Fargo in Old Sacramento . Pony Express Centennial.		M-01077	Y
2	4	4.3.9		Map of Park to Park. Highways	National Auto Club	1929/	See Title	Route Map	Printed	21x27	ND	ND	Fair	Cities and locations in Western US		M-01078	Y
2	4	4.3	1834	Area of the Richer Beaver Harvest of North America 1604-1834	Mari Sandoz	1964/	See Title	Location Map	Printed	32x44	ND	ND	Good	Some penetration of beaver men to the heart of the Continent , HBC,Northwest Co. French,US, Spain		M-01079	N
2	4	4.1			Department of the Interior Bureau of Indian Affairs	1965/	See Title	Location Map	Printed	26x36	ND	ND	Good	Location of US Reservations		M-01080	N
2	4	4.1		Indian Tribes and Languages of the Old Oregon Country	Oregon Historical Society	1959/	See Title	Location Map	Printed	23x34	ND	ND	Good	Language Families and locations		M-01083	N
2	4	4.1		Centennial Historical Map Wind River Reservation 1868-1968	Ralph M. Shane	1968/	See Title	Location Map	Printed	16x22	ND	ND	Good	Historical Facts of the Shoshones and Arapahoes		M-01084	N
2	4	4.1		Early History of the Northern Cheyenes the Morning Star People	Ralph M. Shane	1966/	See Title	Location Map	Printed	16x22	ND	ND	Good	Cheyene Tribe		M-01085	N









2	4	4.1	Historical Map of the Rocky Mountain Boys, Home of the Chippewa-Cree Montana	Ralph M. Shane	1966/	See Title	Location Map	Printed	16x22	ND	ND	Good	Historical Facts of the Chippewa Cree Tribes		M-01086	N
2	4	4.1	Historical Map of Fort Belknap Indian Reservation - Gros Ventres and Assiniboines	Ralph M. Shane	1974/	See Title	Location Map	Printed	16x22	ND	ND	Good	Historical Facts of The Gros Ventres and Assiniboines		M-01087	N
2	4	4.1	Recreations and Historical Map Fort Peck Reservation Home of the Assinibline and S	Ralph M. Shane	1978/	See Title	Location Map	Printed	16x22	ND	ND	Good	Follows the Lewis and Crke Route Glasgow and Wolf Point		M-01088	N
2	4	4.1	Confederated Salish and Kootenai Tribes of the Flat Head Reservation	Ralph M. Shane	1974/	See Title	Location Map	Printed	16x22	ND	ND	Good	Information on Chief Joseph.		M-01089	N
2	4	4.1	Early History of the Blackfeet Reservation, Montana	Ralph M. Shane	1966/	See Title	Location Map	Printed	16x22	ND	ND	Good	Buffalo history and source to tribe		M-01090	N
2	4	4.1	Historical Map of the Crow Reservation. Home of the Crows or Absarokee	Ralph M. Shane	ND	See Title	Location Map	Printed	16x22	ND	ND	Good	Custer Battlefield. Battle of Rosebud		M-01091	N
2	4	4.1	Histgory of the Tribes of Montana	Ralph M. Shane	1974/	See Title	Location Map	Printed	16x22	ND	ND	Good	Flathead, Souix, Assiniboine,Crow, Chippewa, Cree,Cheyenne		M-01092	N
2	5	5.1.1	Map of Mt.Poso and Poso Creek, Kern County	Dept. of Natural Resources Div. of Oil and Gas	10.31.1939/	See Title	Section Map	Printed	26x33	ND	ND	Good	Tide water, Union oil co.Shell and others		M-01093	N



















2	5	5.1.1	Map of Fruitvale Oil Field, Kern County California	Dept. of Natural Resources Div. of Oil and Gas	1.23.1943/	See Title	Section Map	Printed	18x24	ND	ND	Good	Near Kern River, T 29S R 27 E		M-01094	N
2	5	5.1.1	Map of Fruitvale Oil Field, Kern County California	Dept. of Natural Resources Div. of Oil and Gas	11.2.1940/	See Title	Section Map	Printed	18x24	ND	ND	Good	Near Kern River, T 29S R 27 E		M-01095	N
2	5	5.1.1	Map of Fruitvale Oil Field, Kern County California	Dept. of Natural Resources Div. of Oil and Gas	2.7.1942/	See Title	Section Map	Printed	18x24	ND	ND	Good	Near Kern River, T 29S R 27 E		M-01096	N
2	5	5.1.1	Map of Mt.Poso and Poso Creek, Kern County	Dept. of Natural Resources Div. of Oil and Gas	6.15.1940/	See Title	Section Map	Printed	25x33	ND	ND	Good	Pacific Western Oil, Vedder Oil		M-01097	N
2	5	5.1.1	Map of Mt.Poso and Poso Creek, Kern County	Dept. of Natural Resources Div. of Oil and Gas	4.19.1941/	See Title	Section Map	Printed	26x33	ND	ND	Good	Tidewater Oil Comp. Vedder Oil		M-01098	N
2	5	5.1.1	Map of Mt.Poso and Poso Creek, Kern County	Dept. of Natural Resources Div. of Oil and Gas	7.26.1941/	See Title	Section Map	Printed	25x33	ND	ND	Good	Vedder Oil Co.		M-01099	N
2	5	5.1.1	Map of Mt.Poso and Poso Creek, Kern County	Dept. of Natural Resources Div. of Oil and Gas	9.13.1941/	See Title	Section Map	Printed	25x33	ND	ND	Good	Pacific Western Oil, Vedder Oil		M-01100	N
2	5	5.1.1	Map of Mt.Poso and Poso Creek, Kern County	Dept. of Natural Resources Div. of Oil and Gas	10.24.1942/	See Title	Section Map	Printed	25x33	ND	ND	Good	Universal Cons. Oil Co		M-01101	N









2	5	5.1.1	Map of Mountain View and Edison Oil Fields, Kern County, CA	Dept. of Natural Resources Div. of Oil and Gas	8.12.1939/	See Title	Section Map	Printed	33x34	ND	ND	Good	Tejon Ranch Co., Earl Fruit Co./ Oil Co. Standard Oil Co. of California		M-01102	N
2	5	5.1.1	Map of Mountain View and Edison Oil Fields, Kern County, CA	Dept. of Natural Resources Div. of Oil and Gas	3.16.1940/	See Title	Section Map	Printed	33x33	ND	ND	Good	P. M. Cauley, E.W. Nissen, General Petroleum Co. of Ca.		M-01103	N
2	5	5.1.1	Map of Mountain View and Edison Oil Fields, Kern County, CA	Dept. of Natural Resources Div. of Oil and Gas	1.25.1941/	See Title	Section Map	Printed	33x34	ND	ND	Good	B. M. Rankin, Superior Oil Co.		M-01104	N
2	5	5.1.2	Map of Round Mountain Oil Field Kern County CA.	Dept. of Natural Resources Div. of Oil and Gas	6.17.1939/	See Title	Section Map	Printed	19x32	ND	ND	Good	Southern Pacific Land, Jennie Cauzza		M-01105	N
2	5	5.1.2	Map of Round Mountain Oil Field Kern County CA.	Dept. of Natural Resources Div. of Oil and Gas	2.24.1940/	See Title	Section Map	Printed	19x32	ND	ND	Good	Continental Oil Co, County of Kern		M-10106	N
2	5	5.1.2	Map of Round Mountain Oil Field Kern County CA.	Dept. of Natural Resources Div. of Oil and Gas	11.2.1940/	See Title	Section Map	Printed	19x30	ND	ND	Good	A. H. Karpe, Young Holdings Co.		M-01107	N
2	5	5.1.2	Map of Round Mountain Oil Field Kern County CA.	Dept. of Natural Resources Div. of Oil and Gas	10.17.1942/	See Title	Section Map	Printed	19x31	ND	ND	Good	Shell Oil Co., Crestmont Oil Co.		M-01108	N
2	5	5.1.2	Map of the Elk Hills Oil Field, Kern County California	Dept. of Natural Resources Div. of Oil and Gas	9.2.1939/	See Title	Section Map	Printed	25x39	ND	ND	Good	Lake View Oil and Refining Co. U.S. Navy		M-01109	N









2	5	5.1.2	Map of the Elk Hills Oil Field , Kern County California	Dept. of Natural Resources Div. of Oil and Gas	6.28.1941/	See Title	Section Map	Printed	27x40	ND	ND	Good	U.S. Navy, Standard Oil of CA, Richfield Oil Co.		M-01110	N
2	5	5.1.2	Map of the Elk Hills Oil Field , Kern County California	Dept. of Natural Resources Div. of Oil and Gas	2.28.1942/	See Title	Section Map	Printed	26x40	ND	ND	Good	U.S. Navy, Standard Oil of Ca.		M-01111	N
2	5	5.1.2	Map of Devil's Den Oil Field Kern County CA.	Dept. of Natural Resources Div. of Oil and Gas	1.29.1938/	See Title	Section Map	Printed	19x36	ND	ND	Good	Totem Oil Co., California Marine Oil & Refining Co.		M-01112	N
2	5	5.1.2	Map of Devil's Den Oil Field Kern County CA.	Dept. of Natural Resources Div. of Oil and Gas	8.17.1940/	See Title	Section Map	Printed	19x35	ND	ND	Good	Devil's Den Oil Co., Gibson Oil Co.		M-01113	N
2	5	5.1.2	Map of Devil's Den Oil Field Kern County CA.	Dept. of Natural Resources Div. of Oil and Gas	10.4.1941/	See Title	Section Map	Printed	19x35	ND	ND	Good	Richfield Oil Corp., Spreckles Oil Corp/		M-01114	N
2	5	5.1.2	Map of Kern River Oil Field, Kern County, CA	Dept. of Natural Resources Div. of Oil and Gas	3.16.1940/	See Title	Section Map	Printed	24x30	ND	ND	Good	Tidewater Associated Oil Co. Republic Petroleum Co.		M-01115	N
2	5	5.1.2	Map of Kern River Oil Field, Kern County, CA	Dept. of Natural Resources Div. of Oil and Gas	2.1.1941/	See Title	Section Map	Printed	25x30	ND	ND	Good	Kern Oil Co. Limited, Standard Oil Co. Of California		M-01116	N
2	5	5.1.2	Map of Kern River Oil Field, Kern County, CA	Dept. of Natural Resources Div. of Oil and Gas	10.18.1941/	See Title	Section Map	Printed	24x31	ND	ND	Good	Crestmont Oil Co., Deep Zone Oil Co.		M-01117	N

2	5	5.1.2	Map of Kern River Oil Field, Kern County, CA	Dept. of Natural Resources Div. of Oil and Gas	9.12.1942/	See Title	Section Map	Printed	24x31	ND	ND	Good	Union Oil of California, East Puente Oil Co.		M-01118	N
2	5	5.1.2	Map of Kern River Oil Field, Kern County, CA	Dept. of Natural Resources Div. of Oil and Gas	12.5.1942/	See Title	Section Map	Printed	24x30	ND	ND	Good	Standard Oil Company of Calif. , Kern Oil Co. Ltd.		M-01119	N
2	5	5.1.2	Map of Kern River and Kern Front including portion of Poso Creek Oil Field, Kern County CA	Dept. of Natural Resources Div. of Oil and Gas	3.20.1943/	See Title	Section Map	Printed	24x30	ND	ND	Good	Bradford Oil Co. , Kern Oil Co.		M-01120	N
2	5	5.1.2	Map of Kern River and Kern Front including portion of Poso Creek Oil Field, Kern County CA	Dept. of Natural Resources Div. of Oil and Gas	5.29.1943/	See Title	Section Map	Printed	24x31	ND	ND	Good	Republic Petroleum Co. George F. Getty		M-01121	N
2	5	5.1.2	Map of Kern River and Kern Front including portion of Poso Creek Oil Field, Kern County CA	Dept. of Natural Resources Div. of Oil and Gas	9.11.1943/	See Title	Section Map	Printed	24x31	ND	ND	Good	Producers Oil Corp of America		M-01122	N
2	5	5.1.3	Map of South Belridge and Mc Kittrick - Temblor Oil Fields Kern County, CA	Dept. of Natural Resources Div. of Oil and Gas	2.27.1943/	See Title	Section Map	Printed	30x36	ND	ND	Good	George F. Getty, Honolulu Oil Co.		M-01123	N
2	5	5.1.3	Map of South Belridge and Mc Kittrick - Temblor Oil Fields Kern County, CA	Dept. of Natural Resources Div. of Oil and Gas	5.22.1943/	See Title	Section Map	Printed	30x36	ND	ND	Good	Midway Premier Oil Co., Belridge Oil Co.		M-01124	N
2	5	5.1.3	Map of South Belridge and Mc Kittrick - Temblor Oil Fields Kern County, CA	Dept. of Natural Resources Div. of Oil and Gas	1.20.1940/	See Title	Section Map	Printed	36x36	ND	ND	Good	Welpport Oil Co. Miller and Lux, Inc.		M-01125	N









2	5	5.1.3	Map of South Belridge and Mc Kittrick - Temblor Oil Fields Kern County, CA	Dept. of Natural Resources Div. of Oil and Gas	3.15.1941/	See Title	Section Map	Printed	36x36	ND	ND	Good	Belridge Oil Co. Barnsdall Oil Co.		M-01126	N
2	5	5.1.3	Map of the Northern Portion of Midway Oil Field and Mc Kittrick Oil Field, Kern and San Luis Obispo Counties, CA	Dept. of Natural Resources Div. of Oil and Gas	5.8.1943/	See Title	Section Map	Printed	36x36	ND	ND	Good	Shell Oil Co. The Texas Co.		M-01127	N
2	5	5.1.3	Map of the Southern Portion of Midway Oil Field Including Buena Vista Hills Kern County California	Dept. of Natural Resources Div. of Oil and Gas	1.20.1940/	See Title	Section Map	Printed	28x37	ND	ND	Good	Murvale Oil Co., Jameson Oil Co.		M-01128	N
2	5	5.1.3	Map of the Southern Portion of Midway Oil Field Including Buena Vista Hills Kern County California	Dept. of Natural Resources Div. of Oil and Gas	2.22.1941/	See Title	Section Map	Printed	28x37	ND	ND	Good	Murvale Oil Co., Jameson Oil Co.		M-01129	N
2	5	5.1.3	Map of the Southern Portion of Midway Oil Field Including Buena Vista Hills Kern County California	Dept. of Natural Resources Div. of Oil and Gas	8.1.1942/	See Title	Section Map	Printed	28x36	ND	ND	Good	Taft town site, Ford townsite, Murvale Oil Co.		M-01130	N
2	5	5.1.3	Map of the Southern Portion of Midway Oil Field Including Buena Vista Hills Kern County California	Dept. of Natural Resources Div. of Oil and Gas	10.17.1942	See Title	Section Map	Printed	28x36	ND	ND	Good	Taft town site, Ford townsite, Murvale Oil Co.		M-01131	N
2	5	5.1.3	Map of the Southern Portion of Midway Oil Field Including Buena Vista Hills Kern County California	Dept. of Natural Resources Div. of Oil and Gas	1.23.1943/	See Title	Section Map	Printed	28x37	ND	ND	Good	Standard Oil Company of Calif., Tide Water Associated Oil Co.		M-01132	N
2	5	5.1.3	Lost Hills Oil Field and North Belridge Oil Field Kern County, California	Dept. of Natural Resources Div. of Oil and Gas	8.12.1939/	See Title	Section Map	Printed	34x34	ND	ND	Good	Town of Lost Hills, Richfield Oil Corp. Tide Water Associated Oil Co.		M-01133	N




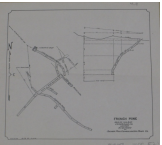




2	5	5.1.3	Lost Hills Oil Field and North Belridge Oil Field Kern County, California	Dept. of Natural Resources Div. of Oil and Gas	3.29.1941/	See Title	Section Map	Printed	34x34	ND	ND	Good	Belridge Oil Co. Union Oil of Calif.		M-01134	N
2	5	5.1.4	Map of the Sunset Oil Field and the Region to the South including San Emidio Kern County California	Dept. of Natural Resources Div. of Oil and Gas	2.15.1941/	See Title	Section Map	Printed	34x35	ND	ND	Good	Standard Oil Co. of California; Union Oil Company		M-00135	N
2	5	5.1.4	Map of the Sunset Oil Field and the Region to the South including San Emidio Kern County California	Dept. of Natural Resources Div. of Oil and Gas	8.1.1942	See Title	Section Map	Printed	33x35	ND	ND	Good	California Western Oil Co., North American Oil Consolidated		M-01136	N
2	5	5.1.4	Map of Rio Bravo and Greeley Oil Fields Kern County, CA	Dept. of Natural Resources Div. of Oil and Gas	12.16.1939	See Title	Section Map	Printed	26x31	ND	ND	Good	Superior Oil Co., Signal Oil and Gas		M-01137	N
2	5	5.1.4	Map of Rio Bravo and Greeley Oil Fields Kern County, CA	Dept. of Natural Resources Div. of Oil and Gas	2.24.1940	See Title	Section Map	Printed	26x31	ND	ND	Good	City of Rosedale, Standard Oil Co.		M-01138	N
2	5	5.1.4	Map of Rio Bravo and Greeley Oil Fields Kern County, CA	Dept. of Natural Resources Div. of Oil and Gas	6.15.1940	See Title	Section Map	Printed	26x32	ND	ND	Good	Superior Oil Co., Shell Oil Co.		M-01139	N
2	5	5.1.4	Map of Rio Bravo and Greeley Oil Fields Kern County, CA	Dept. of Natural Resources Div. of Oil and Gas	1.25.1941	See Title	Section Map	Printed	26x32	ND	ND	Good	General Petroleum of Calif., Pacific Coast Oil Co.		M-01140	N
2	5	5.1.4	Map of Rio Bravo and Greeley Oil Fields Kern County, CA	Dept. of Natural Resources Div. of Oil and Gas	7.12.1941/	See Title	Section Map	Printed	26x31	ND	ND	Good	The Texas Co., Superior Oil Co.		M-01141	N









2	5	5.1.4	Map of Rio Bravo and Greeley Oil Fields Kern County, CA	Dept. of Natural Resources Div. of Oil and Gas	11.8.1941	See Title	Section Map	Printed	27x31	ND	ND	Good	Ohio Oil Co., Town of Rosedale, CA		M-01142	N
2	5	5.1.4	Map of Paloma Oil Field Kern County, CA.	Dept. of Natural Resources Div. of Oil and Gas	9.23.1939	See Title	Section Map	Printed	24x37	ND	ND	Good	Western Gulf Oil Co., Millux Station		M-01143	N
2	5	5.1.4	Map of Paloma Oil Field Kern County, CA.	Dept. of Natural Resources Div. of Oil and Gas	2.28.1942	See Title	Section Map	Printed	25x36	ND	ND	Good	Jergins Oil Co., Shell Oil Co.		M-01144	N
2	5	5.1.4	Map of Paloma Oil Field Kern County, CA.	Dept. of Natural Resources Div. of Oil and Gas	2.12.1942	See Title	Section Map	Printed	25x36	ND	ND	Good	Sunset Railroad, Standard Oil Co. of Calif.		M-01145	N
2	5	5.1.4	Map of Canal, Canfield Ranch, Coles Levee, and Ten Section Oil Fields	Dept. of Natural Resources Div. of Oil and Gas	11.23.1939	See Title	Section Map	Printed	27x41	ND	ND	Good	Belridge Oil Co. Union Oil of Calif.		M-01146	N
2	5	5.1.4	Map of Canal, Canfield Ranch, Coles Levee, and Ten Section Oil Fields	Dept. of Natural Resources Div. of Oil and Gas	4.27.1940	See Title	Section Map	Printed	27x41	ND	ND	Good	Naval Reserve No. 1, Producing and idle wells.		M-01147	N
2	5	5.1.4	Map of Canal, Canfield Ranch, Coles Levee, and Ten Section Oil Fields	Dept. of Natural Resources Div. of Oil and Gas	8.10.1940	See Title	Section Map	Printed	27x41	ND	ND	Good	Pacific Western Oil, Richfield Oil Co.		M-01148	N
2	5	5.1.4	Map of Canal, Canfield Ranch, Coles Levee, and Ten Section Oil Fields	Dept. of Natural Resources Div. of Oil and Gas	1.11.1941	See Title	Section Map	Printed	27x41	ND	ND	Good	Shell Oil Co., Richfield Oil Co.		M-01149	N









2	5	5.1.4	Map of Canal, Canfield Ranch, Coles Levee, and Ten Section Oil Fields	Dept. of Natural Resources Div. of Oil and Gas	6.28.1941	See Title	Section Map	Printed	27x41	ND	ND	Good	Shell Oil Co., Standard Oil Co. of Ca. Union Oil Co.		M-01150	N
2	5	5.1.4	Map of Canal, Canfield Ranch, Coles Levee, and Ten Section Oil Fields	Dept. of Natural Resources Div. of Oil and Gas	12.6.1941	See Title	Section Map	Printed	27x41	ND	ND	Good	State Elk Preserve T 31 S R 24E		M-01151	N
2	5	5.1.4	Map of Canal, Canfield Ranch, Coles Levee, and Ten Section Oil Fields	Dept. of Natural Resources Div. of Oil and Gas	9.26.1942	See Title	Section Map	Printed	27x42	ND	ND	Good	Union Oil of California, Richfield Oil Co.		M-01152	N
2	5	5.1.5	Map of Wasco Oil Field, Buttonwillow and Semitropic Gas Fields Kern County, CA	Dept. of Natural Resources Div. of Oil and Gas	1.20.1940	See Title	Section Map	Printed	32x44	ND	ND	Good	Seaboard Oil Co. of Delaware		M-01153	N
2	5	5.1.5	Map Of Coalinga, and East Coalinga Extension Oil Fields Fresno County CA	Dept. of Natural Resources Div. of Oil and Gas	5.4.1940	See Title	Section Map	Printed	36x49	ND	ND	Good	Jacalities Oil Co. The Progressive Oil Co. of Coalinga CA		M-01154	N
2	5	5.1.5	Map Of Coalinga, and East Coalinga Extension Oil Fields Fresno County CA	Dept. of Natural Resources Div. of Oil and Gas	8.24.1940	See Title	Section Map	Printed	36x49	ND	ND	Good	Pacific Western Oil Co. Pauson Oil Co.		M-01155	N
2	5	5.1.5	Map Of Coalinga, and East Coalinga Extension Oil Fields Fresno County CA	Dept. of Natural Resources Div. of Oil and Gas	12.21.1940	See Title	Section Map	Printed	36x49	ND	ND	Good	Azores Oil Co., Boychester Oil Co. City of Coalinga		M-01156	N
2	5	5.1.5	Map Of Coalinga, and East Coalinga Extension Oil Fields Fresno County CA	Dept. of Natural Resources Div. of Oil and Gas	4.26.1941	See Title	Section Map	Printed	36x49	ND	ND	Good	City of Coalinga, Continental Oil Co.		M-01157	N



















2	5	5.1.5	Map Of Coalinga, and East Coalinga Extension Oil Fields Fresno County CA	Dept. of Natural Resources Div. of Oil and Gas	2.28.1942	See Title	Section Map	Printed	36x49	ND	ND	Good	Dixie Dome Oil Co.		M-01158	N
2	5	5.1.5	Map of Coalinga, Jacalitos, East Coalinga Extension Oil Fields Fresno, County, CA	Dept. of Natural Resources Div. of Oil and Gas	10.24.1942	See Title	Section Map	Printed	36x49	ND	ND	Good	Major fields of Standard Oil Co. of California and Shell Oil		M-01159	N
2	5	5.1.5	Map of Coalinga, Jacalitos, East Coalinga Extension Oil Fields Fresno, County, CA	Dept. of Natural Resources Div. of Oil and Gas	4.3.1943	See Title	Section Map	Printed	36x49	ND	ND	Good	Kolingo Refining Co.,amerada Area		M-01160	N
2	5	5.1.6	Map of Rio Vista Gas Field Sacramento and Solano Co. CA	Dept. of Natural Resources Div. of Oil and Gas	2.17.1940	See Title	Section Map	Printed	20x26	ND	ND	Good	Amerada Petroleum Co., Isleton city		M-01161	N
2	5	5.1.6	Map of Rio Vista Gas Field Sacramento and Solano Co. CA	Dept. of Natural Resources Div. of Oil and Gas	10.19.1940	See Title	Section Map	Printed	20x26	ND	ND	Good	Tyler Island, Texas Standard		M-01162	N
2	5	5.1.6	Map of Rio Vista Gas Field Sacramento and Solano Co. CA	Dept. of Natural Resources Div. of Oil and Gas	6.7.1941	See Title	Section Map	Printed	21x26	ND	ND	Good	Andrus Island, The Texas Co.		M-01163	N
2	5	5.1.6	Geologic Map of the Western Border of San Joaquin Valley between the Coalinga Oil Field and Livermore Pass	USGS	1915	See Title	Geographical Map	Printed	33x43	ND		986.18 Good	Signed by Jeffery Schweitzer 12.27.1943. Various oil Companies written in pen and pencil with notes.		M-01164	N
2	5	5.1.6	Map of the Trico Gas Field Kern, Kings, and Tulare Counties CA.	Dept. of Natural Resources Div. of Oil and Gas	7.26.1941	See Title	Section Map	Printed	28x29	ND	ND	Good	Amalgamated oil and Gas Corp., Trico Oil and Gas		M-01165	N









2	5	5.1.7	Outline Geologic Map of California Oil and Gas Fields and Drilled Areas	State of California Division of Mines	1941/	See Title	Geological Map	Printed	36x42	ND	ND	Good	Major Rock units and significance to gas exploration				M-01166	N
2	5	5.2.1	Geologic and Topographic Map of the Principal Part of the Lone Pine District, Washoe, County NV	USGS	8.1940/	See Title	TOPO	Printed	8x14	ND	ND	Good	Soil and Rock layers ;Jeffery Schweitzer Collection				M-01167	N
2	5	5.2.1	Comstock Lode	ND	ND	See Title	Geological Map	Printed	9x17	ND	986.18	Good	Potosi, Chollar, Hale and Norcross, Julia , Milton ,Savage claims	MSS 174			M-01168	N
2	5	5.2.1	French Mine, Gold Mtn. Dist. Emeraldalda County, NV	Silver Pick Consolidated Mines	5.9.1926/	See Title	Geological Map	Printed	8x8	ND	ND	Good	Pencil on reverse: Henry Clay and Hercules Shafts. J. M. Hill , W. S. Weymuth July 5, 1932	MSS 174			M-01169	N
2	5	5.2.1	Wabuska, Markleville, Wellington, Carson Quad	USGS	1899/	See Title	TOPO	Printed	30x36	ND	ND	Poor , torn	4 quad maps taped together Pencil, Pony Meadows, Stone Cabin Cons. Mine, Camuro Mines	MSS 174			M-01171	N
2	5	5.2.1	Sketch Showing Approximate Location and Elevations on Brunswick an Merrimac Ditches, Ormsby , NV	G. L. Holmes	1947/	See Title	Survey Map	Printed	16x22	ND	ND	Good	Brunswick Mill, Virginia and Truckee ROW to Virginia City	MSS 174			M-01172	N
2	5	5.2.1	Sketch Showing Mill Sites on Carson River Ormsby County, Nevada From Revised Map of 1890 Carson City NV July 12, 1924	G. L. Holmes	1947/	See Title	Survey Map	Printed	15x22	ND	ND	Good	Morgan Mill, Mexican Mill, Brunswick Mill, Merrimac Mill, Vivian Mill, Santiago Mill	MSS 174			M-01173	N
2	5	5.2.1	Sketch Showing Approximate Location and Elevations on Brunswick and Merrimack Ditches Ormsby Co. NV	G. L. Holmes	1947/	See Title	Survey Map	Printed	17x22	ND	ND	Good	Copy of M-00172	MSS 174			M-01174	N









2	5	5.2.1	Sketch Showing Approximate Location and Elevations on Brunswick and Merrimack Ditchers Ormsby Co. NV	G. L. Holmes	1947/	See Title	Survey Map	Printed	17x22	ND	ND	Good	Copy of M-00172	M55 174		M-01175	N
2	5	5.2.1	Preliminary Geologic Map of the Comstock Lode District, Nevada	USGS	1945/	See Title	TOPO Map	Printed	21x28	ND	986.18	Good	Signature of Jeffrey Schweitzer ,June 6, 1945; Suro Tunnel	M55 174		M-01176	N
2	5	5.2.1	Nevada Lisa Quad	USGS	10.1913/	See Title	TOPO	Printed	16x20	ND	986.18	Good	Silver Peak RR;Las Vegas and Tonpah RR;Tonopah and Gold Field RR;Pen and Ink notes T 55 R 38 E near Palmeto.	M55 174		M-01177	N
2	5	5.2.1	Principal Mining Claims Ten Mile District , Humbolt Nevada	Winthrop W. Fisk, Surveyor	ND	See Title	Survey Map	Printed	26x27	ND	986.18	Good	Mining Claims along Highway to Winnemucca and Jungo	M55 174		M-01178	N
2	5	5.2.1	Sketch Map Rae Dredging Ground approximate location of shafts and contour of Area, Dayton, NV	Leo F. Arnold	6.6.1913/	See Title	Survey Map	Blueprint	17x18	ND	ND	Good	Souther Pacific RR, Area 554 Acres,Mesa Dredging Area	M55 174		M-01179	N
2	5	5.2.1	Sketch showing Mill Sites on Carson River in Ormsby County Nevada take from Revised Map of 1890	ND	7.12.1924/	See Title	Survey Map	Printed	15x22	ND	ND	Good	Mining Claims along Carson River T15N, R 21 E	M55 174		M-01180	N
2	5	5.2.1	South Line of Sec 33 T 16 N R21 E Chanel placer claim	H.M. Payne	6.22.1926/	See Title	Survey Map	Blueprint	12x29	ND	ND	Good	Placer Claims along the Carson River near Eureka Mill.	M55 174		M-01181	N
2	5	5.2.1	Sketch Showing Approximate Location and Elevations on Brunswick ns Merimac Ditches Ormsby Co. NV.	E. J. Mosser,CE	ND	See Title	Survey Map	Blueprint	16x24	ND	ND	Good	Claims along the Carson River with Sample value.	M55 174		M-01182	N

2	5	5.2.1	Sketch Rae Dredging Ground Hand Compas Survey, Dayton, NV, Lyons Co. NV	Moore	9.12.1913/	See Title	Survey Map	Original PE on velum	17x22	ND	ND	Good	Dredging sites with proven ground near SP RR Right of Way	MSS 174		M-01183	N
2	5	5.2.1	Sketch Rae Dredging Ground Hand Compas Survey, Dayton, NV, Lyons Co. NV	Moore	9.12.1913/	See Title	Survey Map	Blueprint	17x22	ND	ND	Good	Dredging sites with proven ground near SP RR Right of Way	MSS 174		M-01184	N
2	5	5.2.1	Prospect map of Carson River Project	Hadsell Map and Sampling	12.15.1925/	See Title	Survey Map	Printed	16x23	ND	ND	Good	Placer claims along the Carson River	MSS 174		M-01185	N
2	5	5.2.1	Prospect map of Carson River Project	Hadsell Map and Sampling	12.15.1925/	See Title	Survey Map	Printed	16x23	ND	ND	Good	Similar to M-01185 but many new handwritten notes. Value figures	MSS 174		M-01187	N
2	5	5.2.1	Sketch Showing Approximate Location and Elevations on Brunswick and Merrimack Ditchers Ormsby Co. NV	ND	ND	See Title	Survey Map	Printed	16x21	ND	ND	Good	Value of Gold \$20.00/oz. ; \$.88/oz.	MSS 174		M-01188	N
2	5	5.2.1	Completed Map of Washoe District Showing Properties of Nevada Mining, reduction, and Power Co. in Lyon, Storey, and Ormsby County, NV.	Alex Logie, San Francisco, CA	ND	See Title	Survey Map	Printed	17x20	ND	ND	Good	Virginia City, Gold Hill, Dayton and Empire districts shown	MSS 174		M-01189	N
2	5	5.2.2	California Point Reyes Quad	USGS	1918/	See Title	TOPO	Printed	18x27	ND	ND	Good	Nicasio, "BM on a tree at the road junction is ft. Tungston deposit approx. 230 ft. elevation. In pen	MSS 174		M-01190	N
2	5	5.2.2	Jeanette Mining Claims	George M Gary	9.1939/	See Title	Survey Map	Original on velum	16x24	ND	ND	Good	Claims near Heenan Lake off CA Hwy 4 southeast of Markleeville	MSS 174		M-01191	N


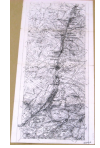






2	5	5.2.2	Jeanette Mining Claims	George M Gary	9.1939/	See Title	Survey Map	Original on heavy paper	16x24	ND	ND	Good	Claims near Heenan Lake off CA Hwy 4 southeast of Markleeville Notes in Pencil.	MSS 174		M-01192	N
2	5	5.2.2	Outline Geologic Map of California Showing locations of Manganese Properties	State of CA. Division of Mines	1943/	See Title	Section Map	Printed	39x46	ND	ND	Good	Mine location and value	MSS 174		M-01193	N
2	5	5.2.2	Outline Geologic Map of California Showing locations of Chromite Properties	State of CA. Division of Mines	1942/	See Title	Section Map	Printed	39x46	ND	ND	Good	Chromite mines in California	MSS 174		M-01194	N
2	5	5.2.2	Outline Geologic Map of California Showing locations of Tungston Properties	State of CA. Division of Mines	1942/	See Title	Section Map	Printed	39x46	ND	ND	Good	Tungston Mines in CA	MSS 174		M-01195	N
2	5	5.2.2	Outline Geologic Map of California Showing locations of Quicksilver Properties	State of CA. Division of Mines	1939/	See Title	Section Map	Printed	39x46	ND	ND	Good	Quicksilver Mines in CA	MSS 174		M-01196	N
2	5	5.2.2	Map of Julian and Vicinity Showing Location of Mining Claims , San Diego County, CA	State of California Division of Mines and Geology	1932/	See Title	Section Map	Printed	12x14	ND	ND	Good	Mining Claims in Julian CA, Janet Mill Site	MSS 174		M-01198	N
2	5	5.2.2	Strategic Minerals Investigations Preliminary Map 4 Sheets	USGS	1942/	See Title	Geographical Map	Printed	18x24	ND	ND	Good	Sheet 1 Tungston Mine; Sheet 2 Underground Workings; Sheet 3 Sections of Open Cut; Sheet 4 Wible Mines Tulare, CA	MSS 174		M-01199	N
2	5	5.2.2	Map of San Diego County Showing Topographic Map Coverage and Geologic Mapping adapted for Plate 1	State of California Division of Mines and Geology	1959/	See Title	Section Map	Printed	11x16	ND	ND	Good	Jacumba to San Clemente area Plate 2	MSS 174		M-01201	N





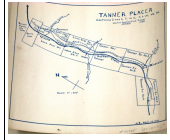



2	5	5.2.2	Geological and Mineral Deposits of the Pala Districts , San Diego County, CA	State of California Division of Mines and Geology	1951/	See Title	Section Map	Printed	8.5 x11	ND	ND	Good	Queen Mtn. Plate 3	MSS 174		M-01202	N
2	5	5.2.2	Strategic Minerals Investigations Map Shasta County - Chromite	U.S. Dept of the Interior USGS	1943/	See Title	Geographical Map	Printed	18x24	ND	ND	Good	Coggins and Castle Creek Mines; Discussion on the area and drawings	MSS 174		M-01207	N
2	5	5.2.2	Alleghany-Downieville Mining District, Sierra County CA	George F. Taylor	ND	See Title	Geographical Map	Printed	12x5	ND	ND	Good	Town of Downieville , Forest and Alleghany and associated mines	MSS 174		M-01208	N
2	5	5.2.2	Longitudinal Section of Gwin Mine Calaveras County, Cal.	W.E. Downs, CE	1904/	See Title	Survey Map	Printed	24x25	ND	ND	Good	Shaft level to 2400 feet with vein measurements	MSS 174		M-01209	N
2	5	5.2.2	Map of Mc Sorley Mining Property Calaveras County CA.	ND	ND	See Title	Survey Map	Printed	18x24	ND	986.18	Good	Adjacent to Mother Lode HWY ; Liberty Hills Gold Mines	MSS 174		M-01210	N
2	5	5.2.2	Calaveras County Mining Map	ND	ND	See Title	Survey Map	Printed	18x36	ND	ND	Good	Melones Depot Grounds 2.58 acres ;E. K. Stevenot Mine; Angels Township and warehouses, Sierra Railroad mainline and siding. 2 maps have adjoining road feature	MSS 174		M-01211	N
2	5	5.2.2	Gwen Mining Development Co.	ND	1911/	See Title	Survey Map	Printed	18x21	ND	986.18	Good	Victor Mill Site; Pencil notation Flour Sack Group	MSS 174		M-01212	N
2	5	5.2.2	Grass Valley CA Mining District	J. F. O' Connor	1919/	See Title	Survey Map	Printed	26x31	ND	986.18	Good	Empire, North Star, Idaho Maryland Mines; Color pencil over the blueprint to show property boundaries	MSS 174		M-01213	N









2	5	5.2.2	Map Showing Property of Boundary Cone Gold Mines Co. on the Deep Blue Lead Channel Calaveras County CA	Lyman A. Newton, Mining Engineer	10.1926/	See Title	Survey Map	Printed	24x30	ND			986.18	Good	Gold Bearing Gravel, Bed Rock and Overburden, Vertical and Incline Shafts. Pencil and colored pencil drawings.	MSS 174		M-01215	N
2	5	5.2.2	Spring Garden Mine Workings Placer County	ND	6.1.1910/	See Title	Survey Map	Printed	10x18	ND	ND		Good	Old Colony T. Virginia T	MSS 174		M-01216	N	
2	5	5.2.2	Spring Garden Mine Workings Placer County	ND	6.1.1910/	See Title	Survey Map	Printed	10x13	ND	ND		Good	CPRR, Dodds Bequett, De Marie claims	MSS 174		M-01217	N	
2	5	5.2.2	Map of a Portion of the Forest Hill Divide Placer County, CA	Ross E. Brown	1890/	See Title	Survey Map	Printed	24x42	ND	ND		Good	Yankee Jims claim , Todds Valley	MSS 174		M-01218	N	
2	5	5.2.2	Total Watershed Area 697 sq. miles	ND	ND	See Title	Section Map	Printed	21x24	ND			986.18	Good	Area is in the Sierra National Forest Kaiser Peak,Jackass Meadow	MSS 174		M-01219	N
2	5	5.2.2	Lexington Canyon Claims	ND	ND	See Title	Survey Map	Printed	13x17	ND	ND		Good	Mining claims in Alpine County CA. suggested.	MSS 174		M-01220	N	
2	5	5.2.2	Jackson Quad	USGS	1962/	See Title	TOPO	Printed	22x27	ND	ND		Good	Hugh Waters notes on B. Homestead; Typewritten notes on Amador Cinnabar Co. Jan 10, 1866	MSS 174		M-01221	N	
2	5	5.2.2	Map of Tuolumne County, CA	State Mining Bureau	7,1903/	See Title	Section Map	Printed	28x42	ND	ND		Good	Original map. Sierra and West Side Lumber Co ROW shown.	MSS 174		M-01222	N	









2	5	5.2.2	County of Nevada California	State Mining Bureau	ND	See Title	Section Map	Printed	23x40	ND	ND	Good	Mining claims in around Grass Valley and Nevada City	MSS 174		M-01223	N
2	5	5.2.2	Map of SanBernardino County, California	State Mining Bureau	ca.1.900/	See Title	Section Map	Printed	27x42	ND	ND	Good	Includes location of Supply Mine East of 29 Palms. Owned by Joe Ingersoll of San Bernardino. Sold for 75K.	MSS 174		M-01224	N
2	5	5.2.3	Confidence Gold Quartz Mine Tuolumne County	C.W.Terry	6.1909/	See Title	Drawing	Ink on velum	29x36	ND	986.18	Good on velum	Original . Shows shaft and virgin ground. Pen and ink	MSS 174		M-01225	N
2	5	5.2.3	Map and Section of Omega Gravel Mine and Surroundings located in Section 9, T. 1N, R 14E, MDFM Tuolumne County CA.	C.W. Ayers, M.E.	1910/	See Title	Drawing	Printed	24x35		986.18	Good	Minerals , adjacent mines,Lava Cap on Table Mountain near Jamestown, CA	MSS 174		M-01226	N
2	5	5.2.3	Cross Section No.1 of the Gwin Mine Calaveras County,CA	ND	11.905/	See Title	Map	Printed	9x18		986.18	Good	2300 ft Shaft. Various levels	MSS 174		M-01227	N
2	5	5.2.3	Spring Garden Mine Workings Placer County	ND	6.1.1910/	See Title	Drawing	Blueprint	13x20		986.18	Good	Underground Workings Virginia Tunnel	MSS 174		M-01228	N
2	5	5.2.3	American Flat Development Comstock Lode	Chollar Mining Co.	ND	See Title	Drawing	Blueprint	19x27		986.18	Good	Chollar ,Gould and Curry, Savage Gold and Silver Mining CompaniesPalmetto District Nevada Overman shaft, Caldonia shaft, Black Dyke. Drift to Sutro Tunnel at 1600 ft. Level	MSS 174		M-01229	N
2	5	5.2.3	Copy of Map of the Daisy Hills Workings, Grass Valley, CA	Charles Uren	12.27.1904/	See Title	Drawing	Blueprint	11x18		986.18	Good	Shows hoisting works, shaft, old incline, Kingsley level and office	MSS 174		M-01230	N















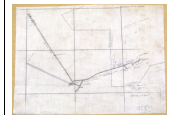



2	5	5.2.4	Mining Claims near the cities of Martel, Jackson, Sutter Creek, Amador City and Drytown	ND	ND	See Title	Geographical Map	Printed	12x24			986.18	Good	Mining locations in the Jackson area	MSS 174		M-01232	N
2	5	5.2.4	Mining Claims near the cities of Martel, Jackson, Sutter Creek, Amador City and Drytown	ND	ND	See Title	Geographical Map	Printed	12x24			986.18	Good	Mining locations in the Jackson area	MSS 174		M-01233	N
2	5	5.2.4	Plat of South Jackson Mine and Moore Mine	Walter M. Ralph Amador County Surveyor	4.1948/	See Title	Survey Map	Printed	15x15	ND		986.18	Good	Moore and South Jackson Mining Claims	MSS 174		M-01234	N
2	5	5.2.4	Plat of South Jackson Mine and Moore Mine	Walter M. Ralph Amador County Surveyor	4.1948/	See Title	Survey Map	Transparency	15x15	ND		986.18	Good	Moore and South Jackson Mining Claims	MSS 174		M-01235	N
2	5	5.2.4	California Mother Lode District Claim Map	USGS	4.1899/	See Title	TOPO Map	Printed	18x20	ND	ND		Good	Mining Claims from Drytown south to Mokelumne Hill, Amador County CA	MSS 174		M-01236	N
2	5	5.2.4	Plat map of Rex, Mono and South Jackson Mines	C. A. Anderson, San Francisco, CA	7.12.1912/	See Title	Survey Map	Printed	25x33	ND	ND		Fair torn	Mono, Res, Zenith, South Jackson Mining Claims	MSS 174		M-01237	N
2	5	5.2.4	Zella Mine	ND	ND	See Title	Location Map	Copy of Pencil	8.5 x 11	ND	ND		Good	Mine adjacent to State Route 49; Broadway and Clinton Rds. Stamp Mill, Tram ray, Sawmill, Powder House, Chlorination Works	MSS 174		M-01238	N
2	5	5.2.4	Amador County Mining Claims	ND	ND	See Title	Plat Map	Blueprint	20x36	ND		986.13	Good	Claims adjacent to Dry Creek near Drytown, CA	MSS 174		M-01239	N

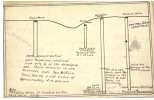







2	5	5.2.4	The Mother Lode Plymouth - Amador Section, Amador County CA.	James J. Wright, Jackson, CA	1913/	See Title	Plat Map	Printed	27x41	ND			986.18	Good	Amador City Claims to Plymouth	986.18	MSS 174		M-01240	N
2	5	5.2.4	The Mother Lode Sutter Jackson Section	James J. Wright, Jackson, CA	1913/	See Title	Survey Map	Printed	26x42	ND				Good	Amador Central Railroad Right of Way Kennedy and Argonaut Mines	986.13	MSS 174		M-01241	N
2	5	5.2.4	The Mother Lode Consumes River Section	James J. Wright, Jackson, CA	1913/	See Title	Survey Map	Printed	26x42	ND				Good	Golden Gate, Illinois, Grey Eagle Claims adjacent to Enterprise RD	986.13	MSS 174		M-01242	N
2	5	5.2.4	The Mother Lode-Mokelumne River Section	James J. Wright, Jackson, CA	1913/	See Title	Survey Map	Printed	26x42	ND				Good	Mining Claims South of Jackson CA.	986.13	MSS 174		M-01244	N
2	5	5.2.4	Tanner Placer Sections 3,4 T41 S, R 6 W Water application Permit	Jeffery Sweitzer	4.10.1935/	See Title	Survey Map	Printed	10x12	ND	ND			Good	Tanner Placer Claims along Sutter Creek		MSS 174		M-01245	N
2	5	5.2.4	Alma Gold Mining Co. Jackson Amador County CA. Showing its location relative to the Argonaut and Kennedy Mines	Jeffery Sweitzer	10.11.1930/	See Title	Survey Map	Printed	8x13	ND	ND			Good	Mine location , shafts and street layout of Jackson.	986.18	MSS 174		M-01246	N
2	5	5.2.4	Alma Gold Mining Co. Jackson Amador County CA. Showing its location relative to the Argonaut and Kennedy Mines	Jeffery Sweitzer	10.11.1930/	See Title	Survey Map	Printed	8x13	ND	ND			Good	Kennedy Argonaut Vein, Red pencil around claims in town	986.18			M-01247	N
2	5	5.2.4	Alma Gold Mining Co. Jackson Amador County CA. Showing its location relative to the Argonaut and Kennedy Mines	Jeffery Sweitzer	10.11.1930/	See Title	Survey Map	Printed	8x13	ND	ND			Good	South Eureka Mining Co.	986.18	MSS 174		M-01248	N









2	5	5.2.4	Map of Mining Claims between Ranheria and Dry Creeks on "Mother Lode" Amador County Cal.	ND	12.4.1930	See Title	Survey Map	Printed	11x20	ND	ND	Good	In Pencil, Various Tunnels Sec 13 , 24, 25, 23 26, 14,25, T7N R 10E MDM	986.18	MSS 174		M-01249	N
2	5	5.2.4	Map of Mining Claims between Ranheria and Dry Creeks on "Mother Lode" Amador County Cal.	ND	12.4.1930	See Title	Survey Map	Printed	11x20	ND	ND	Good	Color coded Wholly owned ground and Three fifths owned.	986.18	MSS 174		M-01250	N
2	5	5.2.4	Map of Mining Claims between Ranheria and Dry Creeks on "Mother Lode" Amador County Cal.	ND	12.4.1930	See Title	Survey Map	Printed	11x20	ND	ND	Good	Red Pencil on key mines, Black soft pen down middle of claims	986.18	MSS 174		M-01251	N
2	5	5.2.4	Map of Mining Claims between Ranheria and Dry Creeks on "Mother Lode" Amador County Cal.	ND	12.4.1930	See Title	Survey Map	Printed	11x20	ND	ND	Good	Black pencil showing incline, open cut tunnel and shaft	986.18	MSS 174		M-01252	N
2	5	5.2.4	Map of Mining Claims between Ranheria and Dry Creeks on "Mother Lode" Amador County Cal.	ND	12.4.1930	See Title	Survey Map	Printed	11x20	ND	ND	Good	Fremont Consolidated Mining Co.to North Hhenry Clay Claim	986.18	MSS 174		M-01253	N
2	5	5.2.4	California, Maryland, Pocahontas Q.M.	Ross Morgan CE	1/6/00	See Title	Survey Map	Printed	25x39	ND	ND	Good	Plat Measurements and Shaft level to 565'	986.18	MSS 174		M-01254	N
2	5	5.2.4	Property Map Zeila Mining Co. Amador County CAL.	R.E. Cranston, CE.	1/2/00	See Title	Survey Map	Printed	18x23	ND	ND	Good	Town of Jackson, County Hospital	986.18	MSS 174		M-01255	N
2	5	5.2.4	Mother Lode Mines Amador County CA.	W. H. Ralph	12,1936/	See Title	Survey Map	Printed	16x41	ND	ND	Good	Longitudinal Section Showing Production and depth of mines Gold valued at \$35/oz	986.18	MSS 174		M-01256	N

2	5	5.2.4	Survey plat of Property of Amador Lime Rock Company in Sec 16, T6N R10E MDM Amador County CA	CE Bronson	9.1948/	See Title	Survey Map	Printed	17x27	ND	ND	Good	291.94 acres of land	986.16	MSS 174		M-01257	N
2	5	5.2.4	Digitale Mine Amador County Calif.	L. Bryner	4.15.1943/	See Title	Survey Map	Printed	8.5.11	ND	ND	Good	Slope and elevation of shafts/Brukriton Survey	986.18	MSS 174		M-01258	N
2	5	5.2.4	Alma Gold Mining Co. Jackson, Amador County, CA.	Jeffrey Schweitzer	10.11.1930/	See Title	Survey Map	Printed	9x14	ND	ND	Good	Argonaut and Kennedy shafts relative to the city of Jackson.		MSS 174		M-01259	N
2	5	5.2.4	Surface Arrangements of Zeila Mine, Jackson CA	R.E. Cranston, CE.	2.1914/	See Title	Survey Map	Printed	15x20	ND	ND	Good	Chlorination Plant, Hoist Shop, Stable, Office and Canvas Plant, Mill	986.18	MSS 174		M-01260	N
2	5	5.2.4	Poleline Extension to Serve Vela, Goodman, and Penrose Approx 1 mile S.E. of Jackson	P.G.E.	8.16.1935/	See Title	Survey Map	Printed	17x21	ND	ND	Good	Measurements of Poleline to extend electricity to Mines	986.18	MSS 174		M-01261	N
2	5	5.2.4	Sec 23 T 7N R 10E Mining Claims	ND	ND	See Title	Survey Map	Printed	11x16	ND	ND	Good	Measurements of mining claims of Chili Jim ,Coulter and others	986.18	MSS 174		M-01262	N
2	5	5.2.4	Alma Gold Mining Co. Argonaut Mining Co. Kennedy M & M Company	Jeffrey Schweitzer	10.13.1930/	See Title	Survey Map	Pencil	15x20	ND	ND	Good	Pencil details on heavy paper of mines and shafts in relation to Jackson, Ca city	986.18	MSS 174		M-01263	N
2	5	5.2.4	Alma Gold Mining Co. Argonaut Mining Co. Kennedy M & M Company	Jeffrey Schweitzer	10.1.1930/	See Title	Survey Map	Pencil	15x20	ND	ND	Good	Pencil details (red and black) on heavy paper of mines and shafts in relation to Jackson, Ca city	986.18	MSS 174		M-01264	N









2	5	5.2.4	Map of Seaton, Pocohkontas Maryland, etc. claims in Section 23, 24, T 7NR 10E, Amador County CA	ND	ND	See Title	Survey Map	Printed	10x14	ND	ND	Good	Countour lines relative to mining claims so noted in title.	MSS 174		M-01265	N
2	5	5.2.4	Claim Map Sheet II , California Mother Lode District	USGS	3.1899/	See Title	TOPO	Printed	18x20	ND	ND	Good	Claims from Jamestown to Carson Hill, CA. Sierra RR ROW to Jamestown only.	MSS 174		M-01266	N
2	5	5.2.4	Grover Placer Mine and incline	ND	ND	See Title	Survey Map	Printed	22x46	ND	ND	Good	Sec 12 claim location and size	MSS 174		M-01267	N
2	5	5.2.5	Plan of Levels Lincoln Consolidated Mines	W.E. Downs, CE	ND	See Title	Survey Map	Printed	36x60	ND	ND	Good	Wildman, Mahoney and Stewart Claims	MSS 174		M-01268	N
2	5	5.2.5	Assay Plan of 500 ft. Level Amador Star Mine	ND	ND	See Title	Survey Map	Printed	14x19	ND	ND	Good	Main cross cut from vertical Shaft at 500 ft.	986.18 MSS 174		M-01269	N
2	5	5.2.5	Plan Lincoln Gold M. Co. Sutter Creek Amador County, CA.	W.E. Downs, CE	7.13.1930/	See Title	Survey Map	Printed	9x11	ND	ND	Good	Jeffery Schweitzer, Emerson Shaft 816 Feet, Mahoney incline 1200 ft, Wildman incline 1300 level	986.18 MSS 174		M-01270	N
2	5	5.2.5	Moore Mining Co. Shafts	ND	ND	See Title	Survey Map	Printed	8x13	ND	ND	Good	Shaft levels to 577 ft. And vein	986.18 MSS 174		M-01271	N
2	5	5.2.5	Moore Mining Co. Shafts	J. Schweitzer	1.1.1915/	See Title	Survey Map	Printed	8x13	ND	ND	Good	210, 345, 500 ft Shaft levels	986.18 MSS 174		M-01272	N









2	5	5.2.5	South Jackson Mining Co.	Jeffery Schweitzer	1.10.1912/	See Title	Survey Map	Printed	17x17	ND	ND	Good	North and South Side Shafts and value	MSS 174		M-01273	N
2	5	5.2.5	Sections Through the Pocahontas Shaft and California Incline	Jeffery Schweitzer	7.25.1927/	See Title	Survey Map	Original Pencil	15x20	ND		Good	Shaft Depth and Value of ore.	986.18 MSS 174		M-01275	N
2	5	5.2.5	Pocahontas Shaft and California Incline Amador County CA.	Jeffery Schweitzer	7.1932/	See Title	Survey Map	Original Pencil	15x20	ND		Good	Value of ore \$6-30 at 100 -200 ft level	MSS 174		M-01276	N
2	5	5.2.5	Zella Mine	Jeffery Schweitzer	1.1.1915/	See Title	Survey Map	Original Ink	8x13	ND		Good	577 ft. Shaft	986.18 MSS 174		M-01277	N
2	5	5.2.5	Central Land Co. , South Jackson and Moore Mining Co. Ore body	ND	ND/	See Title	Survey Map	Original pencil on velum	12x16	ND		Good	Main Fault and schist, and 3 shafts	986.18 MSS 174		M-01278	N
2	5	5.2.5	Mine South Jackson	R. J. Duncan	5.20.1926/	See Title	Survey Map	Red and Black Ink	16x22	ND		Good	4 shafts detailed and their faults	986.18 MSS 174		M-01279	N
2	5	5.2.5	South Jackson Mine Underground workings	Jeffery Schweitzer	1.1.1915/	See Title	Survey Map	Map 1 H.W. Turner	18x19	ND		Good	Shaft levels to 577 ft. and ore value	986.18 MSS 174		M-01280	N
2	5	5.2.5	South Jackson Mine T6 N R 11E, Amador County CA.	Jeffery Schweitzer	1.1915/	See Title	Survey Map	Printed	17x19	ND		Good	Vertical Shaft to 1035 ft.	986.18 MSS 174		M-01281	N









2	5	5.2.5	Gwin Mine, Zelia Mine, Argonaut Minwe and Kennedy Mine Card with production values.	ND	ND	See Title	Survey Map	Ink on card stock	5x8	ND		Good	Gwin mine 10 Million; Zelia 5.2 Million; Argonaut Mine 15 Million and Kennedy Mine 20 million	MSS 174		M-01282	N
2	5	5.2.5	Geologic Sections of the Property of Moore Mining Co. Jackson, Amador County, CA	Frank A. Moss	8.1926/	See Title	Survey Map	velum	21x34	ND	ND	Good	Geology and faults. Projected veins	986.18 MSS 174		M-01283	N
2	5	5.2.5	Map Showing Underground work for James Quayle, Lakeport, CA	E. J Kent	3.1940/	See Title	Survey Map	Blueprint	18x29	ND	ND	Good	Depth of 6133 ft to face	MSS 174		M-01284	N
2	5	5.2.5	Assay Plan of new ore body Zelia Mine	R.E. Cranston, CE.	2.1914/	See Title	Survey Map	Printed	24x47	ND	ND	Good	Assay value at various depths	986.18 MSS 174		M-01285	N
2	5	5.2.5	Vertical Section Through Winze Zelia Mine Jackson, CA	R.E. Cranston, CE.	2.1914/	See Title	Survey Map	Printed	17x23	ND	ND	Good	Samples taken showing length in feet and gold assay in dollars per ton.	986.18 MSS 174		M-01286	N
2	5	5.2.5	Moore Mine South Jackson, CA	R. J. Duncan	5.20.1926/	See Title	Survey Map	Ink Pen	16x22	ND	ND	Good	Surface to 1800 foot level Also tailings dam	986.18 MSS 174		M-01287	N
2	5	5.2.5	Diagram of exposed ore Zelia Mine - Jackson, CA	R.E. Cranston, CE.	2.1914/	See Title	Survey Map	Printed	18x25	ND	ND	Good	Value per ton and total production estimated. Faint printing	986.18 MSS 174		M-01288	N
2	5	5.2.5	Sections Through the Pocahontas Shaft and California Incline	Jeffrey Schwitzer	7.25.1927/	See Title	Survey Map	Printed	9x18	ND	ND	Good	Value of ore at each level	986.18 MSS 174		M-01289	N








2	5	5.2.5	Pocohantas Shaft and California Incline, Amador County, CA	Jeffrey Schwitzer	7.12.1932/	See Title	Survey Map	Printed	11x20	ND	ND	Good	Ink pen original.Only higrade ore mined. Approx 6-8 ft. wide.	986.18	MSS 174		M-01290	N
2	5	5.2.5	Part of Ventilation System Argonaut Mine 4350 ft level Enlarged from Mine map	N.S. Kelsey	1919/	See Title	Survey Map	Printed	20x36	ND	ND	Good	Original ink drawing. After fire of 1919 showing ventilation shaft; A small 8.5 x 11 drawing of the Bulkhead accompanies the map	986.18	MSS 174		M-01291	N
2	5	5.2.5	Underground Workings of the Virginia Mine, Colterville, Ca	ND	ND	See Title	Survey Map	Printed/w color pencil	13x18	ND	ND	Good	Indicates various levels , veins and strikes down to 1400 feet		MSS 174		M-01292	N
2	5	5.2.5	Rhetta Tunnel Amador Star Mine Sec. 21 T8N, R 10 E MDM	John C. Reeves	7.1912/	See Title	Survey Map	Blueprint	15x24	ND	ND	Good	800 ft. shaft value per ton at various test levels	986.18	MSS 174		M-01294	N
2	5	5.2.5	Map of the Underground Workings Zeila Mining Co. Amador County California	Henry Laihff, C. E.	1909/	See Title	Survey Map	Printed	36x84	ND	ND	Good	Hoist location and 1570 ft. level with various mineral names	986.18	MSS 174		M-01295	N
2	5	5.2.5	Warrior Gold Mine Athens Mining District , Nye County Nevada Plan	W. M. Benham	9/1932/	See Title	Survey Map	Blueprint	35x42	ND	ND	Good	North and South Shafts and various samplings by W. B. Miller		MSS 174		M-01296	N
2	5	5.2.6	Geologic Map of California, Santa Cruz Sheet	State of California Division of Mines	1958/	See Title	Geological Map	Printed	22x38	ND	ND	Good	Sedimentary Rock, Meta Sedimentary Rock, Igneous Rocks		MSS 174		M-01297	N
2	5	5.2.6	Explanatory Data ,Santa Maria Sheet Geologic Map of California	State of California Division of Mines	1959/	See Title	Geological Map	Printed	22x28	ND	ND	Good	Shows Santa Maria fault in photo		MSS 174		M-01298	N


















2	5	5.2.6	Geological Map of California,Santa Maria Sheet	State of California Division of Mines	1959/	See Title	Geological Map	Printed	22x39	ND	ND	Good	Shows various faults in the area	MSS 174		M-01299	N
2	5	5.2.6	Geological Map of California,Ukiah Sheet	State of California Division of Mines	1960/	See Title	Geological Map	Printed	22x35	ND	ND	Good	Clearlake to RoundValley Indian Reservation	MSS 174		M-01300	N
2	5	5.2.6	Explanatory Data ,Santa Cruz Sheet Geologic Map of California	State of California Division of Mines	1958/	See Title	Geological Map	Printed	22x28	ND	ND	Good	Shows Palo Colorado Fault	MSS 174		M-01301	N
2	5	5.2.6	Explanatory Data ,Ukiah Sheet Geologic Map of California	State of California Division of Mines	1960/	See Title	Geological Map	Printed	22x28	ND	ND	Good	Shows Round Valley to Westport	MSS 174		M-01302	N
2	5	5.2.6	Explanatory Data ,Walker Lake Sheet Geologic Map of California	State of California Division of Mines	1963/	See Title	Geological Map	Printed	22x28	ND	ND	Good	Buckeye Creek and Rock Island Pass	MSS 174		M-01303	N
2	5	5.2.6	Geological Map of California	State of California Division of Mines	1963/	See Title	Geological Map	Printed	22x35	ND	ND	Good	Mono Lake to Bodie, Aurora, Masonic, Abandoned Bodie and Benton Railroad	MSS 174		M-01304	N
2	5	5.2.6	Explanatory Data ,Weed Sheet Geologic Map of California	State of California Division of Mines	1963/	See Title	Geological Map	Printed	22x28	ND	ND	Good	Mt. Shast formations	MSS 174		M-01305	N
2	5	5.2.6	Geologic Map of California, Weed Sheet	State of California Division of Mines	1963/	See Title	Geological Map	Printed	22x48	ND	ND	Good	Mt. Shasta and environs, Weed &Southern Pacific Railroad, Mc Cloud RR	MSS 174		M-01306	N









2	5	5.2.6	Explanatory Data Redding Sheet, Geologic Map of California	State of California Division of Mines	1962/ See Title	Geological Map	Printed	22x28	ND	ND	Good	Index to Geologic Mapping	MSS 174		M-01307	N
2	5	5.2.6	Geologic Map of California Redding Sheet	State of California Division of Mines	1962/ See Title	Geological Map	Printed	22x47	ND	ND	Good	Redding to Red Bluff and Crescent City geologic formations	MSS 174		M-01308	N
2	5	5.2.6	Index to Geologic Mapping, Explanatory Sheet - Sacramento	State of California Division of Mines	1965/ See Title	Geological Map	Printed	22x30	ND	ND	Good	Sacramento to Stockton	MSS 174		M-01309	N
2	5	5.2.6	Geologic Map of California, Sacramento Sheet	State of California Division of Mines	1965/ See Title	Geological Map	Printed	22x35	ND	ND	Good	Stockton to Roseville, Rock Formations defined	MSS 174		M-01310	N
2	5	5.2.6	Explanatory Notes Chico Sheet - Index	State of California Division of Mines	1962/ See Title	Geological Map	Printed	22x28	ND	ND	Good	Sutter Buttes description of volcano	MSS 174		M-01313	N
2	5	5.2.6	Geologic Map of California Chico Sheet	State of California Division of Mines	1962/ See Title	Geological Map	Printed	22x28	ND	ND	Good	Sutter Buttes to Chico area	MSS 174		M-01314	N
2	5	5.2.6	Geological Map and Sections of the PaloAlto 15'Quadrangle CA	State of California Division of Mines	1963/ See Title	Geological Map	Printed	26x40	ND	ND	Good	Palo Alto to Saratoga Rock Units	MSS 174		M-01317	N
2	5	5.2.7	Economic Geology of the Long Valley Diatomaceous Earth Deposit, Mono County,CA	State of California Division of Mines and Geology	1957/ See Title	Geologic Map	Printed	23x31	ND	ND	Good	Properties of Diatomaceous earth in the Long Valley area. Ancient Lake bed described.			M-01325	N









2	5	5.2.7	Explanatory Data Santa Anna Sheet Geologic Map of California	State of California Division of Mines and Geology	1965/	See Title	Geologic Map	Printed	22x42	ND	ND	Good	Describes Ancient shorelines and faults of Encinitas to Anaheim		M-01326	N
2	5	5.2.7	Geologic Map of California Santa Anna Sheet	State of California Division of Mines and Geology	1965/	See Title	Geologic Map	Printed	22x36	ND	ND	Good	Faults , Ancient Shore line in Salton Sea area called Lake Coahuila		M-01327	N
2	5	5.2.7	Explanatory Data San Francisco Sheet Geologic Map of California	State of California Division of Mines and Geology	1961/	See Title	Geologic Map	Printed	22x28	ND	ND	Good	Marin Peninsula San Andreas Fault and uplifts at Point San Pedro.		M-01328	N
2	5	5.2.7	Geologic Map of California San Francisco Sheet	State of California Division of Mines and Geology	1961/	See Title	Geologic Map	Printed	22x35	ND	ND	Good	San Andreas Fault , Hayward Fault		M-01329	N
2	5	5.2.7	Explanatory Data San Louis Obispo Sheet , Geologic Map of California	State of California Division of Mines and Geology	1958/	See Title	Geologic Map	Printed	22x28	ND	ND	Good	Reef Ridge and San Joaquin Valley		M-01330	N
2	5	5.2.7	Geologic Map of California San Louis Obispo CA Sheet	State of California Division of Mines and Geology	1958/	See Title	Geologic Map	Printed	22x36	ND	ND	Good	San Louis Bay, Estero Bay north to Hunter Liggett Res.		M-01331	N
2	5	5.2.7	Explanatory Data Long Beach Sheet Geologic Map of California	State of California Division of Mines and Geology	1962/	See Title	Geologic Map	Printed	22x28	ND	ND	Good	Santa Cruz Island, Santa Catalina Island,Santa Barbara Island, Sutil Island Photographed.		M-01332	N
2	5	5.2.7	Geologic Map of California Long Beach Sheet	State of California Division of Mines and Geology	1962/	See Title	Geologic Map	Printed	22x37	ND	ND	Good	Long Beach Harbor,San Nicolas Island		M-01333	N

2	5	5.2.7	Explanatory Data Needles Sheet Geologic Map of California	State of California Division of Mines and Geology	1963/ See Title	Geologic Map	Printed	22x28	ND	ND	Good	Turtle Mountains, Amboy Crater photographs		M-01334	N
2	5	5.2.7	Geologic Map of California Needles Sheet	State of California Division of Mines and Geology	1963/ See Title	Geologic Map	Printed	22x36	ND	ND	Good	Vidal , Parker,, mines ,rock types, to Baghdad		M-01335	N
2	5	5.2.7	Explanatory Data Alturas Sheet Geologic Map of California	State of California Division of Mines and Geology	1958/ See Title	Geologic Map	Printed	22x28	ND	ND	Good	Surprise sValley, Medicine Lake, Patterson Lake photos and rock description		M-01336	N
2	5	5.2.7	Geologic Map of California, Alturas Sheet	State of California Division of Mines and Geology	1958/ See Title	Geologic Map	Printed	22x36	ND	ND	Good	Goose Lake, Tule Lake ,Shasta Trinity National Forest		M-01337	N
2	5	5.2.7	Explanatory Data Bakersfield Sheet, Geologic Map of California	State of California Division of Mines and Geology	1964/ See Title	Geologic Map	Printed	22x36	ND	ND	Good	Kern Canyon Fault, San Andreas Fault photo in Elkhorn Hills on Carrizo Plain		M-01338	N
2	5	5.2.7	Geological Map of California Bakersfield Sheet	State of California Division of Mines and Geology	1964/ See Title	Geologic Map	Printed	22x36	ND	ND	Good	Active site ofBuena Vista Thrust Fault, San Andreas Fault , kern Lake Bed		M-01339	N
2	5	5.2.6	Geologic Map and Sections of the Boardman Quadrangle, Santa Clara and Stanislaus Counties, CA	State of California Division of Mines and Geology	1964/ See Title	Geologic Map	Printed	24x36	ND	ND	Good	Formation Discussion on Rock types in this area		M-01340	N
2			Disneyland		ND/Anaheim, CA		Printed	20x27	ND		Good	hand drawing of Mickey Mouse, shows Briar Creek	992.34	M-01341	Y









2	6	6.3	Map of Huntington Beach Oil Field	Division of Oil and Gas State of California	3.23.40/	Huntington Beach, Ca	Survey Map	Printed	36x48	ND	ND	Good	Town Plat and oil company ownership; Standard Oil Co. The Texas Co. etc.		M-01342	N
2	6	6.3	Map of Huntington Beach Oil Field	Division of Oil and Gas State of California	2.11.1939/	Huntington Beach, Ca	Survey Map	Printed	36x48	ND	ND	Good	Town Plat and oil company ownership; Standard Oil Co. The Texas Co. etc.		M-01343	N
2	6	6.3	Map of Huntington Beach Oil Field	Division of Oil and Gas State of California	10.25.41/	Huntington Beach, Ca	Survey Map	Printed	36x48	ND	ND	Good	Town Plat and oil company ownership; Standard Oil Co. The Texas Co. etc.		M-01344	N
2	6	6.3	Map of Huntington Beach Oil Field	Division of Oil and Gas State of California	3.27.1943/	Huntington Beach, Ca	Survey Map	Printed	36x48	ND	ND	Good	Town Plat and oil companies, Standard Oil		M-01345	N
2	6	6.3	Map of Huntington Beach Oil Field	Division of Oil and Gas State of California	7.10.1943/	Huntington Beach, Ca	Survey Map	Printed	36x48	ND	ND	Good	Town Plat and oil companies, Standard Oil		M-01346	N
2	6	6.3	Map of Brea, Olinda oil Field and East Portion Coyote Hills Oil Field Los Angeles and Orange Counties, CA	Division of Oil and Gas State of California	5.13.1939/	Carlton and Yorba Linda	Survey Map	Printed	31x39	ND	ND	Good	City of Carlton and Yorba Linda, CA various oil field owners		M-01347	N
2	6	6.3	Map of Brea, Olinda oil Field and East Portion Coyote Hills Oil Field Los Angeles and Orange Counties, CA	Division of Oil and Gas State of California	5.13.1939/	Carlton and Yorba Linda	Survey Map	Printed	31x39	ND	ND	Good	Shell Oil Co., Union Oil Co.		M-01348	N
2	6	6.3	Map of Brea, Olinda oil Field and East Portion Coyote Hills Oil Field Los Angeles and Orange Counties, CA	Division of Oil and Gas State of California	9.13.1941/	Carlton and Yorba Linda	Survey Map	Printed	31x39	ND	ND	Good	Sequel Canyon Oil, Co. Continental Oil Co.		M-01349	N









2	6	6.1	Map of Brea, Olinda oil Field and East Portion Coyote Hills Oil Field Los Angeles and Orange Counties, CA	Division of Oil and Gas State of California	12.5.1942/	Carlton and Yorba Linda	Survey Map	Printed	31x39	ND	ND	Good	Includes Pacific Electric Railroad		M-01350	N
2	6	6.2	Map of Coyote Hills Oil Field West Portion Los Angeles and Orange Counties CA.	Division of Oil and Gas State of California	2.26.1938/	See Title	Survey Map	Printed	34x37	ND	ND	Good	A.T.SF, Pacific Electric RR and oil fields		M-01351	N
2	6	6.2	Map of Coyote Hills Oil Field West Portion Los Angeles and Orange Counties CA.	Division of Oil and Gas State of California	9.13.41/	See Title	Survey Map	Printed	34x37	ND	ND	Good	Fullerton, Ca and surrounding oil fields		M-01352	N
2	6	6.2	Map of the Potrero Oil Field Los Angeles County, CA	Division of Oil and Gas State of California	8.5.1939/	See Title	Survey Map	Printed	30x30	ND	ND	Good	Inglewood Park Cemetery, Potrero Country Club, Inglewood City Park		M-01353	N
2	6	6.2	Map of the Playa Del Rey Oil Field Los Angeles, County CA	Division of Oil and Gas State of California	1.21.1939/	See Title	Survey Map	Printed	30x30	ND	ND	Good	Housing Tract along beach , Union Oil Co. fields		M-01354	N
2	6	6.2	Map of the Playa Del Rey Oil Field Los Angeles, County CA	Division of Oil and Gas State of California	7.27.1940/	See Title	Survey Map	Printed	32x38	ND	ND	Good	Del Ray Gasoline Plant		M-01355	N
2	6	6.2	Map of Wilmington Oil Field Los Angeles Co. CA.	Division of Oil and Gas State of California	1.6.1940/	See Title	Survey Map	Printed	36x38	ND	ND	Good	Terminal Island, Texas Co Refinery, German Settlement		M-01356	N
2	6	6.2	Map of Wilmington Oil Field Los Angeles Co. CA.	Division of Oil and Gas State of California	4.13.1940/	See Title	Survey Map	Printed	36x38	ND	ND	Good	L.A. City Harbor Cerritos Channel		M-01357	N

2	6	6.2	Map of Wilmington Oil Field Los Angeles Co. CA.	Division of Oil and Gas State of California	8.17.1940/	See Title	Survey Map	Printed	36x38	ND	ND	Good	Pan American Refinery, Shell Oil Refinery ; Los Angeles and Salt Lake Railroad and turning wye.		M-01358	N
2	6	6.2	Map of Wilmington Oil Field Los Angeles Co. CA.	Division of Oil and Gas State of California	11.30.1940/	See Title	Survey Map	Printed	36x38	ND	ND	Good	Pan American Refinery, Shell Oil Refinery ; Los Angeles and Salt Lake Railroad and turning wye.		M-01359	N
2	6	6.2	Map of Wilmington Oil Field Los Angeles Co. CA.	Division of Oil and Gas State of California	3.15.1941/	See Title	Survey Map	Printed	36x38	ND	ND	Good	Pan American Refinery, Shell Oil Refinery ; Los Angeles and Salt Lake Railroad and turning wye.		M-01360	N
2	6	6.2	Map of Wilmington Oil Field Los Angeles Co. CA.	Division of Oil and Gas State of California	7.26.1941/	See Title	Survey Map	Printed	36x38	ND	ND	Good	Pan American Refinery, Shell Oil Refinery ; Los Angeles and Salt Lake Railroad and turning wye.		M-01361	N
2	6	6.2	Map of Wilmington Oil Field Los Angeles Co. CA.	Division of Oil and Gas State of California	10.25.1941/	See Title	Survey Map	Printed	36x38	ND	ND	Good	Pan American Refinery, Shell Oil Refinery ; Los Angeles and Salt Lake Railroad and turning wye.		M-01362	N
2	6	6.2	Map of Wilmington Oil Field Los Angeles Co. CA.	Division of Oil and Gas State of California	10.3.1942/	See Title	Survey Map	Printed	36x38	ND	ND	Good	Pan American Refinery, Shell Oil Refinery ; Los Angeles and Salt Lake Railroad and turning wye.		M-01363	N
2	6	6.2	Map of Wilmington Oil Field Los Angeles Co. CA.	Division of Oil and Gas State of California	10.3.1942/	See Title	Survey Map	Printed	36x38	ND	ND	Good	Pan American Refinery, Shell Oil Refinery ; Los Angeles and Salt Lake Railroad and turning wye.		M-01364	N
2	6	6.3	Map of Seal Beach Oil Field, Los Angeles and Orange Countys. CA	Division of Oil and Gas State of California	1.29.1938/	See Title	Survey Map	Printed	34x36	ND	ND	Good	Cities of Long Beach, Naples, and Seal Beach, Tidewater Oil		M-01365	N









2	6	6.3	Map Of Seal Beach Oil Field, Los Angeles and Orange Countys, CA	Division of Oil and Gas State of California	4.12.1941/	See Title	Survey Map	Printed	34x36	ND	ND	Good	Cities of Long Beach, Naples, and Seal Beach, Tidewater Oil		M-01366	N
2	6	6.3	Map of Rosecrans oilfield Los Angeles, CA	Division of Oil and Gas State of California	1.27.1940/	See Title	Survey Map	Printed	36x42	ND	ND	Good	Rosecrans townsite, Howard townsite, Estate of Carl F. Rosecrans		M-01367	N
2	6	6.3	Map of Rosecrans oilfield Los Angeles, CA	Division of Oil and Gas State of California	1.27.1940/	See Title	Survey Map	Printed	36x42	ND	ND	Good	Panama Acres, General Petroleum Co. Athens Tank Farm		M-01368	N
2	6	6.3	Map of Rosecrans oilfield Los Angeles, CA	Division of Oil and Gas State of California	1.27.1940/	See Title	Survey Map	Printed	36x42	ND	ND	Good	Gardena Heights.		M-01369	N
2	6	6.3	Map of Rosecrans oilfield Los Angeles, CA	Division of Oil and Gas State of California	9.26.1942/	See Title	Survey Map	Printed	36x42	ND	ND	Good	Duncan and Bassett Tracts		M-01370	N
2	6	6.3	Map of Inglewood Oil Field, Los Angeles, County CA	Division of Oil and Gas State of California	1.29.1938/	See Title	Survey Map	Printed	36x36	ND	ND	Good	City of Culver City, Standard Oil Co. of California		M-01371	N
2	6	6.3	Map of Inglewood Oil Field, Los Angeles, County CA	Division of Oil and Gas State of California	11.15.1941	See Title	Survey Map	Printed	36x36	ND	ND	Good	Culver City, Rancho Ballona, Rancho de los Bueyes		M-01373	N
2	6	6.4	Map of Dominguez Oil Field, Los Angeles, CA	Division of Oil and Gas State of California	12.2.1939	See Title	Survey Map	Printed	26x33	ND	ND	Good	Dominguez Junction, Oak Ridge Oil co.,Richfield Oil Corp. Various wells		M-01374	N











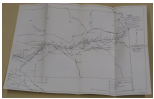







2	6	6.4	Map of Dominguez Oil Field, Los Angeles, CA	Division of Oil and Gas State of California	11.30.1940	See Title	Survey Map	Printed	27x33	ND	ND	Good	Pacific Electric RR, Richfield Oil Corp., Mutual Oil Co. Various wells		M-01375	N
2	6	6.4	Map of Dominguez Oil Field, Los Angeles, CA	Division of Oil and Gas State of California	8.2.1941	See Title	Survey Map	Printed	25x34	ND	ND	Good	Southern Pacific RR, Shell Oil Co., Woodlawn Cemetery . var. wells		M-01376	N
2	6	6.4	Map of Dominguez Oil Field, Los Angeles, CA	Division of Oil and Gas State of California	9.26.1942	See Title	Survey Map	Printed	25x34	ND	ND	Good	Union Oil Co of CA., Oak Ridge Oil Co. various wells		M-01377	N
2	6	6.4	Map of Newhall Oil Field and Aliso Canyon , Newhall, Potrero, Del Valle and Oak Canyon Fields, Los Angeles County CA	Division of Oil and Gas State of California	9.12.1942	See Title	Survey Map	Printed	36x39	ND	ND	Good	Rancho Ex Mission de Saan Fernando, Various oil companies and well sitels		M-01378	N
2	6	6.4	Map of Newhall Oil Field and Aliso Canyon , Newhall, Potrero, Del Valle and Oak Canyon Fields, Los Angeles County CA	Division of Oil and Gas State of California	4.10.1943	See Title	Survey Map	Printed	36x39	ND	ND	Good	Newhall city, Placerita Canyon Area Barrsdall Oil Co. Var. wells		M-01379	N
2	6	6.4	Map of El Segundo and Lawndale oil fields , Los Angeles County, CA	Division of Oil and Gas State of California	12.31.1938	See Title	Survey Map	Printed	35x44	ND	ND	Good	City of Lawndale, Pacific Electric RR and Santa Fe RR		M-01380	N
2	6	6.4	Map of Montebello Oil Field, Los Angeles Co. CA.	Division of Oil and Gas State of California	1.27.1940	See Title	Survey Map	Printed	20x46	ND	ND	Good	The Texas Co., Five Star Oil Co. Various Well sites.		M-01381	N
2	6	6.4	Map of Montebello Oil Field, Los Angeles Co. CA.	Division of Oil and Gas State of California	3.22.1941	See Title	Survey Map	Printed	20x46	ND	ND	Good	Universal Cons. Oil Co, Gasoline Plant site of Richfield Oil Co.		M-01382	N









2	6	6.4	Map of Montebello Oil Field, Los Angeles Co. CA.	Division of Oil and Gas State of California	7.25.1942	See Title	Survey Map	Printed	20x46	ND	ND	Good	Republic Petroleum Co. , Five Star Oil Co. Var. wells		M-01383	N
2	6	6.4	Map of Santa Fe Springs Oil Field Los Angeles, County CA.	Division of Oil and Gas State of California	5.4.1940	See Title	Survey Map	Printed	30x38	ND	ND	Good	Various oil Company oil well sites		M-01384	N
2	6	6.4	Map of Santa Fe Springs Oil Field Los Angeles, County CA.	Division of Oil and Gas State of California	2.7.1942	See Title	Survey Map	Printed	29x38	ND	ND	Good	Wilshire Oil Co.Banndini Petroleum Co. Var. wells		M-01385	N
2	6	6.4	Map of Santa Fe Springs Oil Field Los Angeles, County CA.	Division of Oil and Gas State of California	1.29.1938	See Title	Survey Map	Printed	29x39	ND	ND	Good	General Petroleum of Calif. , Standard Oil Co. CA,		M-01386	N
2	6	6.4	Town Lot Area Torrance Oil Field Los Angeles County, Calif.	Division of Oil and Gas State of California	10.23.43	See Title	Survey Map	Printed	19x23	ND	ND	Good	Producing Oil Wells and abandoned wells		M-01387	N
2	6	6.4	Map of Torrance Oil Field Los Angeles County, CA	Division of Oil and Gas State of California	6.3.1939	See Title	Survey Map	Printed	32x44	ND	ND	Good	Cities of Hermosa Beach, Torrance Redondo Beach CA. Var. producing oil wells		M-01388	N
2	6	6.4	Map of Torrance Oil Field Los Angeles County, CA	Division of Oil and Gas State of California	5.31.1941	See Title	Survey Map	Printed	36x44	ND	ND	Good	Emerald Oil Co., Meadow Park, Shell Oil Co. And other producers		M-01389	N
2	6	6.4	Map of Torrance Oil Field Los Angeles County, CA	Division of Oil and Gas State of California	3.16.1940	See Title	Survey Map	Printed	31x45	ND	ND	Good	Various oil Company oil well sites		M-01390	N









2	6	6.4	Map of the Whittier Oil Field Los Angeles County, CA	Division of Oil and Gas State of California	2.5.1938	See Title	Survey Map	Printed	24x46	ND	ND	Good	City of Whittier, East Whittier and various oil producing wells.		M-01391	N
2	6	6.4	Map of the Whittier Oil Field Los Angeles County, CA	Division of Oil and Gas State of California	9.13.41	See Title	Survey Map	Printed	24x45	ND	ND	Good	City of Whittier, East Whittier and various oil producing wells.		M-01392	N
2	6	6.4	Map of the Rincon Oil Field Ventura County Calif.	Division of Oil and Gas State of California	5.18.1940	See Title	Survey Map	Printed	38x 40	ND	ND	Good	Spanish land grant names of Rancho Santa Anna, Rancho Canada, DE San Miguel Ito, Rancho Rincon , various oil producers		M-01393	N
2	6	6.5	Map of the Simi, Newhall and Aliso Canyon Oil Fields Ventura and Los Angeles County CA.	Division of Oil and Gas State of California	3.23.1940	See Title	Survey Map	Printed	36x39	ND	ND	Good	Various oil Company oil well sites		M-01394	N
2	6	6.5	Map of the Ventura-Ojai Oil Fields Ventura Co. Calif.	Division of Oil and Gas State of California	2.19.1938	See Title	Survey Map	Printed	35x36	ND	ND	Good	City of Ventura , City of Ojai and various oil producing wells.		M-01395	N
2	6	6.5	Map of the Santa Paula Sespe Oil Fields including, Bardsdale, South Mountain and Camarillo, Ventura County Calif.	Division of Oil and Gas State of California	4.23.1938	See Title	Survey Map	Printed	36x43	ND	ND	Good	Various oil producing company well sites		M-01396	N
2	6	6.6	Map of The Arroyo Grande Oil Fields, San Louis Co. CA	Division of Oil and Gas State of California	12.16.1939	See Title	Survey Map	Printed	24x36	ND	ND	Good	Rancho Corral De PiedraTowns of Pismo Beach and Arroyo Grande and various oil producers		M-01397	N
2	6	6.6	Map of Capitan Oil Field Santa Barbara County, CA	Division of Oil and Gas State of California	2.11.1939	See Title	Survey Map	Printed	21x24	ND	ND	Good	Southern Pacific RR siding of Capitan. Shell oil company producing sites		M-01398	N
2	6	6.6	Map of Elwood and Goleta (Elbandonde) Oil Fields and La Goleta Gas Field Santa Barbara, Co., CA	Division of Oil and Gas State of California	2.5.1938	See Title	Survey Map	Printed	29x45	ND	ND	Good	Southern Pacific Railroad and various oil company leases		M-01399	N

2	6	6.6	Map of Santa Maria Valley Oil Field Santa Barbara Co. Calif.	Division of Oil and Gas State of California	2.11.1939	See Title	Survey Map	Printed	22x34	ND	ND	Good	Spanish Land grants and various oil company holdings		M-01400	N
2	6	6.6	Map of Santa Maria Valley Oil Field Santa Barbara Co. Calif.	Division of Oil and Gas State of California	8.3.1940	See Title	Survey Map	Printed	22x41	ND	ND	Good	Spanish Land grants and various oil company holdings		M-01401	N
2	6	6.6	Map of Santa Maria Valley Oil Field Santa Barbara Co. Calif.	Division of Oil and Gas State of California	3.8.1941	See Title	Survey Map	Printed	22x41	ND	ND	Good	Spanish Land grants and various oil company holdings		M-01402	N
2	6	6.6	Map of Santa Maria Valley Oil Field Santa Barbara Co. Calif.	Division of Oil and Gas State of California	9.6.1941	See Title	Survey Map	Printed	22x41	ND	ND	Good	Town of Betteravia, Santa Maria River, Various oil leases		M-01403	N
2	6	6.6	Map of Santa Maria Valley Oil Field Santa Barbara Co. Calif.	Division of Oil and Gas State of California	1.3.1942	See Title	Survey Map	Printed	22x40	ND	ND	Good	Rancho Guadalupe, Punta de la guna Rancho, Valley oil Co		M-01404	N
2	6	6.56	Map of Santa Maria Valley Oil Field Santa Barbara Co. Calif.	Division of Oil and Gas State of California	10.17.1942	See Title	Survey Map	Printed	22x41	ND	ND	Good	Town of Sanata Maria and Guadalupe		M-01405	N
2	6	6.6	Map of Santa Maria Valley Oil Field Santa Barbara Co. Calif.	Division of Oil and Gas State of California	3.18.1944	See Title	Survey Map	Printed	22x41	ND	ND	Good	Town of Sanata Maria and Guadalupe		M-01406	N
2	6	6.6	Map of a Portion of Santa Maria Oil Fields including Cat Canyon, and Los Alamos Santa Barbara Co. Cal.	Division of Oil and Gas State of California	2.19.1938	See Title	Survey Map	Printed	36x39	ND	ND	Good	Town of Los Alamos, Sisquoc River and various oil leases		M-01407	N









2	6	6.6	Map of a Portion of Santa Maria Oil Fields including Cat Canyon, and Los Alamos Santa Barbara Co. Cal.	Division of Oil and Gas State of California	3.15.1941	See Title	Survey Map	Printed	36x39	ND	ND	Good	Town of Los Alamos, Sisquoc River and various oil leases		M-01408	N
2	6	6.6	Map of a Portion of Santa Maria Oil Fields including Cat Canyon, and Los Alamos Santa Barbara Co. Cal.	Division of Oil and Gas State of California	1.31.1942	See Title	Survey Map	Printed	36x39	ND	ND	Good	Town of Los Alamos, Sisquoc River and various oil leases		M-01409	N
2	6	6.6	Map of a portion of Santa Maria Oil Fields including Casmalia and Lompoc Santa Barbara, County Calif.	Division of Oil and Gas State of California	2.12.1938	See Title	Survey Map	Printed	36x39	ND	ND	Good	Town of Orcutt,Casmalia, Rancho Mission la Purisima,Rancho Santa Rita		M-01410	N
2	6	6.6	Map of a portion of Santa Maria Oil Fields including Casmalia and Lompoc Santa Barbara, County Calif.	Division of Oil and Gas State of California	3.15.1941	See Title	Survey Map	Printed	36x39	ND	ND	Good	Town of Orcutt,Casmalia;Rancho Todos Santos, San Antonio		M-01411	N
2	2	2.4	The Exposition City Bird's Eye View , Supplement to the San Francisco Guide	North American Press Association	1915/	See title	Street Map	Print	32x42	ND	ND	Fair, some tears at creases	Steam and sailing ships in Harbor, Panama Pacific Exposition buildings, street and building names		M-01412	N
1	5	5.3	Map of the Dominion of Canada Indicating Main Natural Resources	Department of the Interior	1930/	See Title	Geographical Map	Printed	26x41	ND	ND	Good	Resources of Dairy, Farming, Furs, Timber,Mining, Fishing		M-01413	Y
2	1	1.2	Geographical, Topographical, State Highway and Railroad Map of California	California Development Board	1918/	See Title	Geographical Map	Printed	20x27	ND	ND	Good	Road Map , Railroad, and State Highway Map		M-01414	Y
2	2	2.2	Road Map of Santa Cruz County CA	E.D.Rogers	1913/	See Title	Road Map	Printed	17x21	ND	ND	Good	Roads, Schools, Towns,Railroads		M-01415	Y









2	4	4.3	Maps of the Old Santa Fe Trail Sheets 1-5	Kansas State Historical Society	1/4/48	See Title	Trail Map	Printed	13x17	ND	ND	Good	Sheet 1 Kansas City to Dodge City; Sheet 2 Dodge City to Pueblo, Raton; Sheet 3 Raton and Vicinity; Sheet 4 Raton Pass; Sheet 5 Northeast NM; Sheet 6 Ft. Union and Watrous; Sheet 7 Las Vegas to Santa Fe Trail Maps		M-01416	N
2	2	2.8	Mining map Township 14 N Range 11E MDM	U.S. Surveyor General Office	1.4.1908	See Title	Survey Map	Printed	17x22	ND	ND	Good	Mining Claims of Weske, Red Hill, Empire Quartz Mine, Willey, Lehigh, Bowen		M-01417	N
2	2	2.8	Mining Map T14N R 11E MDM Middle Fork American River	U.S. Surveyor General Office	5.4.1871	See Title	Survey Map	Printed	17x22	ND	ND	Good	Town of Flagstaff, CA; Middle Fork of the American River. Town is located 12.5 miles east of Colfax		M-01418	N
1	5	5.3	Mining Map Placer County	U.S. Surveyor General Office	7.18.1872	See Title	Survey Map	Printed	17x22	ND	ND	Good	Volcano mine, Wills, Sally Jones, Franklin, Manhattan Claims		M-01419	N
2	1	1.4	Sacramento San Joaquin Delta Reclamation Dates	ND	1930/	See Title	Geographical Map	Printed	8.5 x 11	ND	ND	Good	Reclamation of San Joaquin Delta; 1910, 1910, 1930 with Spanish Land Grants		M-01420	N
1	5	5.3	Great Sierra Consolidated Silver Co. Tioga Mining District	Surveyor General	8.1882/	See Title	Survey Map	Printed	8.5 x 11	ND	Dewey No. g979.447 H875g	Good	Copied from book. Tioga mine district ca. 1881. Never produced silver.		M-01421	N
1	5	5.3	French Mine, Gold Mtn. Dist. Esmeralda County, NV, Acquired by Siler Pick Consolidated Mines. Co.	E. S. Gilles	6.22.1922	See Title	Survey Map	Printed	8.5 x 11	ND	ND	Good	Map of incline shaft. On reverse side in pencil. Cosmopolitan Maps in Detemts' Office. Describes the shaft depths.		M-01422	N
1	10	1	Map of the Contemporaneous Unfitted States Showing Routes of the Principal Explorers from 1501 to 1844	General Land Office Frank Bond	1907/	See Title	Geographical Map	Printed	19x25	G 3701.512 1907 1983	990.4	Good in Mylar	Routes in color pen line; Smith, Fremont, Vaca, Hunt, Sibley, Bonneville, Cabrillo, Drake, Vancouver, Valdez and others		M-01423	N









2	2	2.7	Transcontinental Stage Lines out of California in 1858	ND	1858/ See Title	Geographical Map	Printed	8.5x11	ND	ND	Good copy	Copy of stage Routes in 1858, Overland, Great Salt Lake Mail, San Diego San Antonio Mail, Stockton Albuquerque Kansas City Mail, Great Salt Lake Mail.		M-01424	N
2	4	4.3	Pony Express Route April 3, 1860-October 24, 1861	ND	ND/ See Title	Geographical Map	Printed	10x30	ND	G4051 P82	Good	Copy Of M-01051		M-01425	N
2	4	4.3	Pony Express Route April 3, 1860-October 24, 1861	ND	ND/ See Title	Geographical Map	Printed	10x30	ND	G4211	Good	Copy Of M-01051		M-01426	Y
2	4	4.3	Pony Express Route April 3, 1860-October 24, 1861	ND	ND/ See Title	Geographical Map	Printed	10x30	ND	G4051 P82	Good	Copy Of M-01051		M-01427	N
2	4	4.4	Colonization and Trade in the New World	National Geographic Society	1977/ See Title	Geographic Map	Printed	23x30	ND	ND	Good	North America and Centraland Spanish empire		M-01428	Y
1	11	2	Map of the United States of North America with parts of the adjacent countries	David Burr, Geographer to the U.S. House of Representatives	1839/ See Title	Geographic Map	Printed	36x51	ND	ND	Good	First map documenting the Travels of Jedediah S. Smith in the wwest. Other Wagon Roads . Used in Maurice Sullivan's book Travels of Jedediah Smith Also in Morgan and Wheat, Jed Smith and his Maps of the American West. 2 copies.		M-01429	Y
1	11	2	Map of an exploring Expedition to the Rocky Mountains in the year 1842, Oregon and North California in the years 1843-44	Col. John C. Fremont Corp of Topographical Engineers	1842-1844/ See Title	Geographic Map	Printed	36x51	ND	ND	Good	Close up map of the West showing Jedediah Smith's Route from Salt Lake to California to Fort Vancouver Map in Wheat and Morgan, Jedediah Smith and his maps of the American West 2 copies.		M-01430	Y
2	4	4.3	Map of the Indian Tribes of North America about 1600 AD	American Antiquarian Society	ND/ See Title	Geographic Map	Printed	15x17	ND	G1106 E1	Good	Copy Indian Tribes of America		M-01431	Y







	2	4	4.4	Map of Nebraska	Lt. G.K. Warren, Top Eng	1855/	See Title	Geographic Map	Printed	13x15	ND	G4190 1857	Good	Old, Fort Kearny in pencil; Stansbury Return Route, 1850, Omaha	J. D. Kemp 74-7		M-01432	N
	2	4	4.3	French Mine, Gold Mtn. Dist. Esmeralda County, NV, Acquired by Siler Pick Consolidated Mines. Co.	State Roads Commission	1918-19/	See Title	Geographic Map	Printed	17x22	ND	G4341 p2 1919	Good	IRed Pencil- Escalantes Route; Blue Pencil, Fremonts Route 1853-54	J. D. Kemp 74-7		M-01433	N
	2	4	4.4		Lt. G. K. Warren, War Dept	1855/	See Title	Geographic Map	Printed	33x48	ND	G4130 1859	Torn	In pencil; Astors overland route under W.P. Hunt 1811,	74-7 J.D. Kemp		M-01434	N
	2	2	2.4	Elizabethan World Map Including First Map of San Francisco Bay	Nut Tree Assoc.	9.1.1976/	See Title	Geographic Map	Printed	19x24	ND	G3201 521 Copy 2	Good	Early world map 1589	ND		M-01435	Y
ELM				Stockton 1926	R.C. McGee	1926/	See Title	Geographic Map	Printed	64x79			Fair some tears	Historic, Subdivisions, Clarkdota Fig Plamttion, Block numbers. French Camp, Stockton and San Joaquin			M01436	N
ELM				Official Map of greater Stockton with all of San Joaquin County	Hearne Bros.	ND	See Title	Geographical Map	Printed on paper	44x60			Some water staining	School wall map			M-01440	N
ELM				Official Map of San Joaquin County	F.C. Qual	1905/	See Title	Geographic	Paper on Canvas	52x77			Good	Irrigation Districts, Index to Private Colleges, Land Districts			M-01441	N
ELM				Map of the County of San Joaquin	John Wallace	7.6.1870/	See Title	Geographic	Printed	40x55			some tear at top otherwise good	Detailed map on swamp land districts south of Stockton and reclamation districts . Town of Castoria (French Camp) S. J. Railroad.			M-01445	N



















ELM			Map of the United States showing Western Pacific Railroad and connections	ND	1911/ See Title	Geographical Map	Printed	40x52			Poor , torn	Western Pacific RR routes		M-1447	N
ELM			Official Map of Jackson County Oregon	Grant Rawlings	ND/ See Title	geographic	Printed	30x45			Good	Some colored areas, Medford, Wimer an Wellen		M-01451	Y
ELM			Post Route Map of the States of California and Nevada, Showing Post offices with intermediate distances on mail routes	Harry S. New Postmaster General	7.1.1926/ See Title	Geographical Map	Printed on canvas	50x67			Good	Mail Routes and Distances inbetween		M-01452	N
ELM			Official Map of the City of Lodi and Vicinity	Henry B. Budd	1912/ See Title	Geographical	Printed	39x55			Good	Western Pacific RR routes Roads Baanta to Lodi, Louie to Tokay. Some tears. Siegert coll.		M-01454	N
ELM			Official Map of San Joaquin County California	F. C. Quail	1912/ See Title	Geographical	Printed	52x77"			Good	Ownership, Central California Traction, Population County 54,731, Lodi, 3000. Siegert donation		M-01455	N
ELM			Map of San Joaquin County California.	J.B. Manthey, County Engineer	March 1952/ See Title	Geographical	Printed	32x59'			Poor , torn	Elementary and High school Districts marked in Red pen.		M-01456	N
ELM			Stockton California County of San Joaquin	City and County Planning Commission	2.1.1951/ See Title	Geographical	Printed	42x50"			Good	Red Pencil School district, State Hospital to Airport Way on South side. Siegert Coll.		M-01457	N
ELM			Map of Contra Costa California.	T.A. Mc Mahon	2/27/05/ See Title	Geographical	Printed	57" x 103			Good	Supervisor Districts, Spanish Land Grants, State University-Berkeley, Deaf and Dumb Asylum.		M-01458	N









ELM			Allardt's Official Map of Alameda County California.	G.F. Allardt, CE	1874/	See Title	Geographical	Printed	34x47"			G 4363 A3	Good	Lists Supervisors, Districts, City of Oakland and Street layout				M-01459	N
2	1	1.5	General Plan to 1995, San Joaquin County - Lathrop	Planning Commission	1995/	See Title	Street Map	Printed	17x25				Good	School Districts, Sharpe Army Depot, S				M-01460	N
2	1	1.5	General Plan to 1995 San Joaquin County Farmington	Planning Commission	1995/	See Title	Street Map	Printed	17x25				Good	Street Map and Escalon Belotta Rd.				M-01461	N
2	1	1.7	Preliminary Stockton General Plan	Planning Commission	1957/	See Title	Geological Map	Printed	21x22				Good	Population 135,000, Land and Water uses, Recreation, Shopping Centers, Streets to be used in planning				M-01462	N
1	8	8.1	Map of city and Environs Stockton CA San Joaquin Co.	San Joaquin County Planning Commission	July 1943/	See Title	Street Map	Printed	24x28				Good	College of the Pacific, Stockton Junior College, State Hospital, Commodore Merchant Channel (Weber Pt)				M-01464	N
1	8	8.1	Stockton City Map Dwelling Unit Density 1953	Chamber of Commerce Stockton CA	1953/	See Title	Street Map	Printed	17x23				Good	Drawn by Robert Hoagland, January 4, 1957. Dwelling units per acre. Green ink dots in downtown area.				M-01465	N
1	8	8.1	Stockton City Map Dwelling Unit Density 1953	Chamber of Commerce Stockton CA	1950/	See Title	Street Map	Printed	17x23				Good	Drawn by Robert Hoagland, January 4, 1957. Incidence of Blight Percent Dilapidated or No Private Bath 1950. Orange dots in downtown Stockton area.				M-01466	N
1	8	8.1	Stockton City Map Dwelling Unit Density 1953	Chamber of Commerce Stockton CA	1943/	See Title	Street Map	Printed	17x23				Good	Color coded in Blue and Purple. Scale of Arrests in downtown Stockton				M-01467	N









1	8	8.1	Map of Stockton, including Statistical Data, and Highway Map of San Joaquin County	Stockton Chamber of Commerce	1924/	See Title	Street Map	Printed	14x16				Good	Population in 1924 53,000; Lists Street car lines, Churches, College of the Pacific (moved here in 1924)Railroads, Living Conditions Finance		M-01468	N
1	8	8.1	Map of The City of Tracy, San Joaquin County, CA	Tracy District Chamber of Commerce	1950/	See Title	Street Map	Printed	19x24				Good	City Govt. Agricultural Statistics		M-01469	N
1	8	8.1	Map Showing areas irrigated by wells , river pumping plants, an gravity diversions and the location of the pumping plants on well and on the Mokelumne River	USGS	1929/	See Title	Survey map	Printed	35x56				Good	Irrigation Map of Southern Sacramento County and Lodi area. Types of irrigation used.		M-01470	N
1	5	5.2	Preliminary Mineralogical and Geological Map of the State of California	California State Mining Bureau	1.1.1891	See Title	Geographical	Printed	21x28				Good, Some tear at folds	Map is in 4 parts. This is #1. William Ireland Junior, State Mineralogist. Includes note stating map title Price \$10. Signature ? Dated 1891		M-01471	N
1	5	5.2	Preliminary Mineralogical and Geological Map of the State of California	California State Mining Bureau	1.1.1891	See Title	Geographical	Printed	21x28				Good, Some tear at folds	Part 2 Northern California border to Lakeport		M-01472	N
1	5	5.2	Preliminary Mineralogical and Geological Map of the State of California	California State Mining Bureau	1.1.1891	See Title	Geographical	Printed	28x37				Good Some fold tears	Part 3 Sacramento to Santa Barbara. Shows Tulare Lake and Buena Vista Lake.		M-01473	N
1	5	5.2	Preliminary Mineralogical and Geological Map of the State of California	California State Mining Bureau	1.1.1891	See Title	Geographical	Printed	28x42				Good some tears at folds	Part 4 Mono Lake to San Diego. Imperial Valley has only a dry lake bed. Elcentro and Brawley not developed.		M-01474	N
1	5	5.2	Geological Map of the State of California	State Mining Bureau	1916/	See Title	Geographical	Printed ,	48x60				Good	On Canvas backing. Mineral Legend. Volcanic areas good comparison with M-01474		M-01475	N

1	7	7.4	Geographical Topographical and Railroad Map of California	California Development Board	1913/ See Title	Geographical	Printed	21x27			Good	Marine Routes, Roads and Railroads in California. Salton Sea documented. From John D. Gilchriese		M-01476	N	
1	7	7.4	Pacific Panama Exposition Guide Map	Dean & Mc Fadden	1915/ See Title	Street Map	Printed	6x19			Good	Complete layout of the Exposition incl Court of the Univerese Amusement Park, Avenue of the Nations and various building such as California, Agriculture Mines		M-01477	N	
1	7	7.4	Tidal Charts - San Francisco Bay	U.S. Dept of Commerce	1934/ See Title	Marine Tidal	Printed	11x14			Good	Tidal Charts , ebb and flow		M-01478	N	
1	7	7.4	Topographical Map of the Mineral Disticts of California	John B. Trask	1853/ See Title	Geographical	Printed	17x24			Good	Redding to Bakersfield and the Sierras. Early towns in the foothills. Copy		M-01479	N	
1	6	5	Paden Index to California Trail Maps	Irene Paden	ca. 1940/ See Title	Graph	Printed	12x18	G4360		Good	Index to Trail Maps ( Bancroft copies). No known writing on Bancroft maps. No index as to numbers on back of maps.		Mss 29	M-01480	N
1	7	7.4	Map to Illustrate Horn's Overland Route to California and Oregon	J.H. Colton	1852/ See Title	Geographical	Printed	14x21	G4210 1852		Good	Copy. Route Marked in Red pencil. St. Louis to Truckee, CA. Some notes to Fremonts Route		mss 29	M-01481	N
1	7	7.4	Webers Township and County Map of California and Nevada	C.F.Weber	1910/ See Title	Geographical	Printed	22x34			Good	Early map oc CA Channel Islands; Wagon Roads, Southern Pacific Main lines in Central Valley and Salton Sea formed. Index to cities		M-01482	N	









1	7	7.4	Map of the Marked Historic Sites of California	Auto Club of Southern California	Dec 1952/	See Title	Road Map	Printed	29x41			Good	Over 400 historical sites marked .Missions, Yosemite, Gold Rush, Spanish Period				M-01484	Y
1	7	7.4	Audiencece Guadalajara Noveau Mexique, California	N. Sanson	1660/	See Title	Geographical	Printed	11x14	G 3350 1660		Good	California as an Island , copy	Paden			M-01485	N
1	7	7.4	Map of the city of Columbia, CA	ND	May 1858/	See Title	Street Map	Printed	18x22			Good	Street names, IOOF , Theatre, Catholic Church and locations of mining district				M-01486	N
1	7	7.4	Historic Trails Map of Utah	Utah Tourist and Pfblicity Council	ca. 1954	See Title	Geographical Map	Printed	19x24			Good	Ashliery, Jedediah Smith, Peter Ogden, Pony Express, Walker, Fremont , Donner Reed Party and others. Well documented with text on back side. Dale Morgan . Map designed by Dale Morgan, Jedediah Smith Biographer.				M-01487	N
1	7	7.4	Elizabethan World Map Including First Map of San Francisco Bay	Nut Tree Assoc.	ept. 1, 1976/	See Title	Geographical Map	Printed	18x24	G3201 521 Copy1		good	IFaxsimile of original by Jodocus Hondius. Vera Totius Expeditionnis Nauticae.The world viewed at the tme of 1589.				M-01488	N
2	7	7.3	Freel Peak,CA	USGS	1955/	See Title	TOPO	Printed	22x27			good	Machado Collection, "Shebl- 6-8-81, Dr. James Shebl, Professor of Literature UOP and Mr. Machado were good friends" Area is of Hope Valley ; Carson Pass in Pencil.	986.18	Machado		M-01489	N
2	7	7.3	Mokelumne Peak Quad	USGS	6/1/05	See Title	TOPO	Printed	22x27			good	Marked in Pencil marking route along pack-trail Plasse Trading post sire . In Pencil, "Shebl 6-8-81"	986.18	Machado		M-01490	N
2	7	7.3	Manteca Quad	USGS	1952/	See Title	TOPO	Printed	22x27			good	City of Manteca.Spreckels Sugar Plant,Tidewater Southern RR.				M-01491	N

2	7	7.3	Isleton Quad	USGS	1978/ See Title	TOPO	Printed	22x27			good	Tyler island features,Andrus Island, Grand Island Ryer Island Staten Island				M-01492	N
2	7	7.3	Stockton West Ca Quad	USGS	1968/ See Title	TOPO	Printed	22x27			good	West Stockton,French Camp, University of the Pacif Campus				M-01493	N
2	7	7.3	Stockton East CA Quad	USGS	1968/ See Title	TOPO	Printed	22x27			good	Northern Calif. Youth Center,Airport,Collegevillw				M-01494	N
2	7	7.3	Standard Ca Quad	USGS	1948/ See Title	TOPO	Printed	22x27			good	Pickering RR to woods, Sierra RR to Ralph and West Side Lumber Co.				M-01495	N
2	7	7.3	Sierraville,CA Quad	USGS	1942/ See Title	TOPO	Printed	16x20			good	Ink, William W. Logan,Oakland CA. Gothard Diethelm in pencil.Section s plotted. April, 12, 1948 in ink. Feather River.Nevada and California RR	986.18			M-01496	N
2	7	7.3	Woodfords, CA Quad	USGS	1983/ See Title	TOPO	Printed	22x27			good	Snowshoe Thompson Historical Monument,Red pencil marking trail From in Nevada to Woodfords. In pencil" Shebl 6-8-81	996.18			M-01497	N
2	7	7.3	Winton CA Quad	USGS	1961/ See Title	TOPO	Printed	22x27			good	Castle Air Force Base, Hopeton				M-01498	N
2	7	7.3	Turlock,CA Quad	USGS	1961/ See Title	TOPO	Printed	22x27			good	Delhi, Turlock,Hilmar cities				M-01499	N









2	7	7.3	Holt QUAD	USGS	1978/ See Title	TOPO	Printed	22x27			Good	Holt California ,Mc Donald Ferry,Buckley Cove, Deep Water Channel,Roberts Island. San Joaquin County,CA		M-01505	N
2	8	8.2	Olancha Quad	USGS	1907/ See Title	TOPO	Printed	16x20			Good	Olancha, owens Lake,Points in Pencil at Loyd Freeman Crek, Little Kern River, Lower Funston Meadow, Moraine Lake. Red Pencil marking Rattlesnake, Canyon north along Kern River.		M-01507	N
2	8	8.2	Buena Vista Lake, CA Quad	USGS	1912/ See Title	TOPO	Printed	16x20			Good	Buena Vista Lake before drying up,Bakersfield,Maricopa Lerdo.		M-01508	N
2	8	8.2	Caliente Ca QUAD	USGS	1912/ See Title	TOPO	Printed	16x20			Good	Bakersfield to Tejon Ranch bu Tejon Creek,Bealeville,SP Railroad. No Highways.		M-01509	N
2	8	8.2	Coalinga Ca Quad	USGS	1910/ See Title	TOPO	Printed	16x20			Good	Huron to Coalinga		M-01510	N
2	8	8.2	Tulare County CA Quad	USGS	1902/ See Title	TOPO	Printed	16x20			Good	Red Pencil along Kaweah River from Franklin Lakes west to Three Rivers,Also along Gift Creek.		M-01511	N
2	8	8.3	Dardanelles, CA Quad	USGS	1896/ See Title	TOPO	Printed	16x20			Good	In Pencil,Lake Strawberry near Edna Lake, Middle Fork Stanislaus River		M-01512	N
2	8	8.3	Dardanelles, CA Quad	USGS	1896/ See Title	TOPO	Printed	16x20			Good	Red Pencil along Lily Lake,to Kibbe Ridge north to Emigrant Lake.		M-01513	N









2	8	8.1	Dardanelles, CA Quad	USGS	1896/	See Title	TOPO	Printed	16x20								M-01514	N
2	8	8.1	Copperopolis CA Quad	USGS	1914/	See Title	TOPO	Printed	16X20								M-01515	N
2	8	8.1	Clements, CA Quad	USGS	1907/	See Title	TOPO	Printed	16x20								M-01516	N
2	7	7.1	Vernalis, CA Quad	USGS	1912/	See Title	TOPO	Printed	16x20								M-01517	N
2	7	7.1	San Joaquin Co. CA, Waterloo Quad	USGS	1907/	See Title	TOPO	Printed	16x20								M-01518	N
2	7	7.1	San Joaquin Co. CA Quad Union Island	USGS	1912/	See Title	TOPO	Printed	16x20								M-01519	N
2	7	7.1	Thalheim, CA Quad	USGS	1913/	See Title	TOPO	Printed	16x20								M-01520	N
2	7	7.1	Tracy, CA Quad	USGS	1912/	See Title	TOPO	Printed	16x20								M-01521	N
















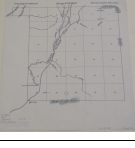


2	7	7.1	Ripon Ca Quad	USGS	1913/	See Title	TOPO	Printed	16x20								M-01522	N
2	7	7.1	Rio Vista CA Quad	USGS	1908/	See Title	TOPO	Printed	16x20								M-01523	N
2	7	7.1	San Joaquin County, CA Peters Quad	USGS	1912/	See Title	TOPO	Printed	16x20								M-01524	N
2	7	7.1	San Joaquin County,CA Manteca Quad	USGS	1912/	See Title	TOPO	Printed	16x20								M-01525	N
2	7	7.1	New Hope, CA Quad	USGS	1908/	See Title	TOPO	Printed	16x20								M-01526	N
2	7	7.1	Lodi, CA Quad	USGS	1891/	See Title	TOPO	Printed	16x20								M-01527	N
2	7	7.1	Lockeford,CA Quad	USGS	1907/	See Title	TOPO	Printed	16x20								M-01528	N
2	7	7.1	Linden, CA Quad	USGS	1907/	See Title	TOPO	Printed	16x20								M-01529	N





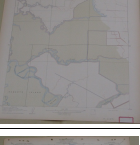
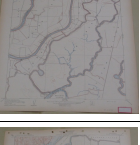
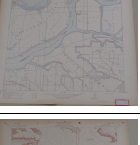











2	7	7.1	California Woodward Island QUAD	USGS	1913/	TOPO	Printed	16x20			Good	Middle River Moorland PO Orwood Tract, Lower Jones Tract, Victoria Island				M-01538	N
2	9	9.1	Duncan Peak CA. Quad	USGS	1952/	TOPO	Printed	17x22			Good	Michigan Bluff, In Pen Last Chance-Allen Frosche buried here, Secret House on Wagon Rd. Forks House on Wagon Rd. Marked in Red Pen	986.18		M-01539	N	
2	9	9.1	Downieville, CA Quad	USGS	1951/	TOPO	Printed	17x22			Good	In Red pen - Clamper Flat	986.18		M-01540	N	
2	9	9.1	California Downieville Sheet	USGS	1888/	TOPO	Printed	17x22			Good	Zumwalt Flat in Red Pencil. Gold Lark, Sierra City, Goodyears Bar, Quincy, CA	986.18		M-01541	N	
2	9	9.1	California Pyramid Peak Sheet	USGS	1940/	TOPO	Printed	17x22			Good	In Red Pencil- Twin Lakes to Plasse and Corral Flat			M-01542	N	
2	9	9.1	California Mt. Diablo Quad	USGS	1896/	TOPO	Printed	17x22			Good	San Ramon, Danville, Star mine, Clayton			M-01543	N	
2	9	9.1	California Sutter Creek Quad	USGS	1941/	TOPO	Printed	17x20			Good	Jnotes on mines around Jackson, Map likely part of Jeff Schweitzer Collection			M-01544	N	
2	9	9.2	California Mt. Lyell Quad	USGS	1909/	TOPO	Printed	20x30			Good	In pen- Trip to the High Sierra (with horses) September 8-24, 1909. Via Yosemite Valley, Yosemite National Park, CA Inked in trail Choquito pass, Devils post pile, Mt. Lyell, to Yosemite Valley.			M-01545	N	

2	9	9.2	California Mt. Goddard Quad	USGS	1904/	TOPO	Printed	20x30			Good	Red Pencil trail start Grouse Meadows, Mt Wallace, Jackass Meadows, Vermillion Cliffs.		M-01546	N	
2	9	9.2	Dardinelles, Big MeadowBlue Mtn CA Quads	USGS	1956/	TOPO	Printed	24x44			Good	3 Quads taped together. Lake Alpine, to Big Meadow to Hunter Flat in Red pen trail. On Back of map in pen "Carson, Fremont, Fitzpatrick Jan to Feb 1844 Silver City to Hunter Flat, Recon Smith Wilson Letter. See Duff Chapman in Schweitzer Mss 174		M-01547	N	
2	9	9.2	Carson Sheet	USGS	1912/	TOPO	Printed	27x30			Fair, torn	In Yellow pencil trail from Kaiser Ridge to Hot Springs Pass. Text Watershed of Big Creek Power Project		M-01548	N	
2	9	9.2	Nevada,	USGS	1893/	TOPO	Printed	30x30			Fair, torn	Red pencil trail Hermit Valley to Fallen Leaf Lake.		M-01549	N	
2	9	9.2	California Mt. Whitney Quad	USGS	1919/	TOPO	Printed	20x30			good	Sequoia Kings NP Trail Marked in Red Pencil		M-01550	N	
2	9	9.2	Almanor CA Quad	USGS	1947/	TOPO	Printed	17x38			Good	Bucks lake. Pen notes in right margin Indian Bar Poverty Bar, Muggins Bar		986.18	M-01551	N
2	9	9.2	California Panoche Quad	USGS	1915/	TOPO	Printed	16x37			Good	One Section marked in Red pencil R 13 E, T 16 S. Priest Valley, South Dos Palos, CA		986.18	M-01552	N
2	9	9.2	Central Valley CA North Area	USGS	1958/	TOPO	Printed	37x47			Good	Redding to Rocklin, CA Sutter Buttes		M-01553	N	









2	9	9.3	Stockton,CA Quad	USGS	1978/	TOPO	Printed	29x46										M-01554	N
2	5	18	Jedediah Smith's Travels in the Central Valley in 1827,1828	J.J. Molter	2106/	Geographical	Printed	24x35										M-01556	N
2	9	9.3	Silver Lake Quad,CA	USGS	1956/	TOPO	Printed	17x20		992.34	Good							M-01557	N
2	9	9.3	Silver Lake, Ca Quad	USGS	1956/	TOPO	Printed	17x20		992.34	Good							M-01558	N
2	9	9.3	Silver Lake CA Quad	USGS	1956/	TOPO	Printed	17x20		992.34	Good							M-01559	N
2	9	9.3	Pyramid Peak, CA Quad	USGS	1927/	TOPO	Printed	17x20		992.34	Good							M-01560	N
2	9	9.3	Pyramid Peak, CA Quad	USGS	1956/	TOPO	Printed	17x20		992.34	Good							M-01561	N
2	9	9.3	Markleeville,CA Quad	USGS	1956/	TOPO	Printed	17x20		992.34	Good							M-01562	N



2	9	9.3	Markleeville,CA Quad	USGS	1956/	TOPO	Printed	17x20		992.34	Good	Emigrant Road Red Lake area	Mss256		M-01563	N
2	9	9.3	Calif. Nev MarkleevilleQuad	USGS	1889/	TOPO	Printed	17x20		992.34	Good	In Pencil, Fremont Camp site, near Markleeville, also indian burial mound, near Hawkins Peak.	Mss 256		M-01564	N
2	9	9.3	Calif. Lucia Quad	USGS	1921/	TOPO	Printed	17x20		992.34	Good	Central Coast area. In pen information from M.H. Nettland, USFS Big Sur 12.15.51, Santa Lucia Fir marked by "X"	Mss 256		M-01565	N
2	9	9.3	Freel Peak, CA Quad	USGS	1956/	TOPO	Printed	17x20		992.34	Good	In Pencil Near Sorensens Painted name on Rock. To west arte Wagon Wheel marked Rocks	Mss256		M-01566	N
2	9	9.3	Dardinelles, CA QuaD	USGS	1896/	TOPO	Printed	17x20		992.34	Good	In pencil. Lost Canon Creek	Mss 256		M-01567	N
2	10	10.5	T33N R 35E MMDBM	NA	1863-67	Survey Map	printed	14x18		64351 B5 1863-67	Good	This photostatic copy of a survey map. Bancroft Library. Irene Paden travelled the trails from 1930-1950 and kept a journal. This map is one of 800 collected. She wrote 2 books.	Mss 29 Paden		M-01569	N
2	7	7.1	Los Angeles CA Quad	USGS	1900/	TOPO	Printed	20x33			Good	Early Los Angeles, Burbank, Glendae,Santa Monica,Santa Anita Chatsworth Branch Southern Pacific			M-01570	N
2	7	7.1	Burnham Quadrangle, San Joaquin County, CA	USGS	1912/	TOPO	Printed	16x20			Good	Fairoaks,Collegeville, Mormon Slough			M-01571	N








2	7	7.1	California Byron Quad,San Joaquin County	USGS	1911/	TOPO	Printed	16x20			Good	Victoria Island , Union Island,Hollamd Tract,Brentwood		M-01572	N
2	7	7.1	California Carbona Quad,San Joaquin County	USGS	1919/	TOPO	Printed	16X20			Good	Tracy, NEW jerasulem School		M-01573	N
2	7	7.1	California Carquinez QUAD	USGS	1901/	TOPO	Printed	16x20			Good	Grizzly Island, Ryer Island,Cordelia, San Francisco and New Orleans Line of Southern Pacific		M-01574	N
2	7	7.1	Goose Cree CA Quad	USGS	1909/	TOPO	Printed	16x20			Good	Hutson School, NE portion of San Joaquin County		M-01575	N
2	7	7.1	Headreach quadrangle, CA	USGS	1910/	TOPO	Printed	16x20			Good	Terminus,Bouldin Island,Roberts Island		M-01576	N
2	7	7.1	California Isleton Quad	USGS	1910/	TOPO	Printed	16x20			Good	Tyler Islad, Staten Island,Ryer Island, Isleton.		M-01577	N
2	7	7.1	California Jersey QUAD	USGS	1910/	TOPO	Printed	16x20			Good	Bradford Island, Twitchell Island, Franks Tract		M-01578	N
2	7	7.2	California SuttCounty Marysville Buttes Quad	USGS	1912/	TOPO	Printed	16x20			Good	Marysville Buttes later Called Sutter Buttes		M-01579	N









2	7	7.2	California San Joaquin County, Stockton Quad	USGS	1911/		TOPO	Printed	16x20				Good	Various Tracts adjacent to Stockton. French Camp, Stockton Rural Cemetary		M-01580	N
2	7	7.2	California Trigo Quad	USGS	1913/		TOPO	Printed	16x20				Good	San Joaquin County, Farmington CA.		M-01581	N
2	7	7.2	General Location Map of Agricultural Development, Industrial Expansion and Recreation and food at its sBest	Mc Donald's Café	1950/	See Title			10x16				Good	Mt. Whitney to Hanford, Madera to Earlimard. Railroads to Farming and Rivers. Visalia Electric. RR		M-01582	N
2	7	7.2	MAP of the Great Salt Lake and Adjacent Countrly in the Territory of Utah	USGS	1849/	See Title	Survey Map		31x42				Good	In Mylar. Emigrant Route, Salt Lake City, Ogden City, Road from California, Lake Utah, Great Salt Lake, Blacksmith Fork. Map 1 of 2		M-01583	N
2	7	7.2	Map of a Reconnoissance between The Missouri River and the Great Salt Lake in the Territory of Utah.	USGS	1849/	See Title	Survey Map		30x78				Good	In Mylar. Saint Vrain Fort, South Pass Fort Hill Great Salt Lake CO. Emigrant Road to California., Fort Learney, Leavenworth. Historical Map, Salt Lake, Bent's Fort, Capt. Stansburys Route of 1850 from Leavenworth, Fremont's Route, 1843 Map 2 of 2		M-01584	N
2	7	7.2	Official Map of The County of Jackson, Oregon	Jackso County Abstract Co.	1910/	See Title	Section Map		28x39				Good	Gregory to Asbestos, Red Pencil (Same towns) Red line, with word "Stage" written in. Could be old Stage Route		M-01585	N
2	7	7.2	Territory and Military Dept. of Utah.	USGS	1860/	See Title	Geographical		32x42				Good	Old copy from Original. From the War Dept. Kansas to California. Red pencil Fremont's Route 1844. 1854 Walker 1833 and Kern 1845. Escalante's Route, 1776		M-01586	N
2	4	4.3	A Map of Lewis and Clarks Track across the Western Portion of North America, From the Mississipi to the Pacific Ocean	Executive of the United States	1814/	See Title	Geographical		12x28		G4210 1814		Good	Copied from the Original by Wm. Clark by Samuel Lewis. Published in History of the Expedition under the command of William Clark, Samuel Harrison 1814. Historical Note. In pencil on reverse side: From the R. D. Hunt Collection. Found on the Floor of Archives, April 4, 1967		M-01587	N






















2	7	7.2	Map of Oregon, Washington, Idaho and Part of Montana	Eastern District Court of PA.	1860/	See Title	Geographical		13x16									M-01588	N
2	7	7.2	Gray's Atlas of California, Nevada, Utah, Arizona, New Mexico	O. W. Gray	1873/	See Title	Geographic	Printed	16x26									M-01589	N
2	7	7.2	Central Valley Basin Water Resources Development	USDI US Bureau of Reclamation	January 1945/	See Title	Geographic	Printed	25x35									M-01590	N
2	4	4.3	A Map of Lewis and Clarks Track across the Western Portion of North America, From the Mississippi to the Pacific Ocean	Executive of the United States	1814/1	See Title	Geographic	Printed	17x32									M-01591	N
2	7	7.2	Central Valley Project-California, Water Conservation	US Bureau of Reclamation	1960/	See Title	Geographic	Printed	11x17									M-01592	N
2	7	7.2	Calaveras County	Calaveras Publishing Co	1964/	See Title	Road Map	Printed	11x17									M-01593	N
2	7	7.2	A Key Map of the Heart of the Mother Lode Where During May 1931 Will Be held Mark Twain-Bret Harte Month	Charles H. Widdows Stockton, CA	May 1931/	See Title	Road Map	Printed	9x25			G 4362 .M8 [1931] .558						M-01594	N
2	7	7.2	Map of the Kettleman North Dome and Kettleman Middle Dome Oil Fields, Fresno and Kings Counties California	Dept. of Natural Resources	Mar. 9, 1940/	See Title	Surveyors map	Printed	22x53									M-01595	N









2	2	2.8	Lodi, CA	City Design, San Ramon, Ca	1996	See Title	City Location Map	Printed	35x24										M-01596
2	1	1.7	Piecing Together Past & Present; Stockton 1848-Now	Robin Kim	1994	See Title	City Location Map	Printed	18x24										M-01597
2	1	1.1	Stanislaus County 1776-1976	Southern Mines Press, La Grange, CA	1975	See Title	Geographical Map	Printed	28.75x22.75										M-01598
2	4	4.3	Flag Map of California	W.J. Goodacre	Sep-36	See Title	State Map	Hand copy/colored	25x19										(M-0054) M-01599
1	5	5.3	State of California Department of Natural Resources, Division of Mines; Outline Geologic Map of California Showing Locations of Quicksilver Properties	Olaf P. Jenkins, State of California Department of Natural Resources	1939	See Title	Geologic Map	Printed	39x45										M-01600
2	11	1.1	U.S. Army of Corps of Engineers, San Joaquin & Kern Rivers, California	U.S. Army Corps of Engineers	1930-1931	See Title		Printed (11 maps)	30x23 "or smaller"									<b>Tab M-01601</b>	M-01601
1	4	4.2	Sierra County California Playground of the Sierra	Phil Newberg		See Title	Travel Map	Printed	21x16										M-01602
1	4	4.2	Sierra County California Playground of the Sierra	Phil Newberg		See Title	Travel Map	Printed	21x16										M-01603
2	2	2.2	Official Map of Alameda County California, Compiled From Official Surveys and Records and Private Surveys and Published by the Authority of the Board of Supervisors of Alameda County	G.F. Allardt, C.E	1871	See Title	County Map	Hand copy/colored	94x67									<b>Tab M-01604</b>	M-01604
2	2	2.2	Road Maps Issued by the California State Automobile Association	California State Automobile Association	c. 1930s		Road Maps	Printed (24 maps)	9.5x3.5									<b>Tab M-01605</b>	M-01605
2	2	2.2	Touring Bureau Route and Map Service Automobile Club of Southern California	Automobile Club of Southern California	1916		Road Maps	Printed (24 maps)	10.5x3.75									<b>Tab M-01606</b>	M-01606
2	11	1.1	Bay and River Districts	California State Automobile Association		See Title	Road Map	Printed	18.5x13.25										M-01607











1	7	7.3	Map of Amador County	Amador Chamber of Commerce	1949	See Title	County Map	Printed										M-01608
2	11	1.1	Gen. Grant and Sequoia National Parks to San Joaquin Valley and Connections to Coast Route	California State Automobile Association		See Title	Road Map	Printed	18.75x13.5									M-01609
2	11	1.1	Outing Map of the High Sierra Region, Northern Section	The Anglers Atlas Co.				Printed	38x24.5									
2	2	2.2	Bay and River Area	California State Automobile Association		See Title	Road Map	Printed	20x28									M-01611
2	2	2.2	Bay and River Districts	California State Automobile Association		See Title	Road Map	Printed	18.75x13.5									M-01612
2	2	2.2	Bay and River Districts	California State Automobile Association		See Title	Road Map	Printed	18.5x13									M-01613
2	2	2.9	Route Map of Treasure Island, Golden Gate International Exposition	California Packing Corporation	1939	See Title	Souvenir Map	Printed	11x8.5									M-01614
2	2	2.2	Survey Taken During 3rd Week of April for 12 Playgrounds With Large Minority Group Attendance	N/A		See Title	Survey Map	Hand Edited	35x42									M-01615

2	2	2.2	Automobile Road Map of California	Elmer J Brown	1915, See Title	Road Map	Printed	20.5x43								M-01616
x	x	x	Membership Distribution of Methodist Central & Clay Street Churches		1939, See Title	Survey Map	Hand Edited	35x41								M-01617
x	x	x	Survey of Relationship Teacher's Homes to School for ED.SOC.107	Kilburn Doe	1951, See Title		Hand Edited	30.5x34								M-01618
1	5	5.1	Yosemite National Park and part of San Joaquin Valley	California State Automobile Association	See Title	Road Map	Printed	28x20								M-01619
1	5	5.1	Yosemite National Park and part of San Joaquin Valley	California State Automobile Association	See Title	Road Map	Printed	28x20								M-01620
2	1	1.7	Mother Lode District	National Automobile Club	See Title	Road Map	Printed	8x9.5								M-01621
2	2	2.7	Map of Fowler ___ Ledge and Surroundings	Lily Truth	June 24th, 1811	See Title	Survey Map	Hand Drawn	23x17.5							M-01622
x	x	x	Showing Residences of all Boys and Girls Under Eighteen Years Who Attended Summer Camp		1947, See Title	Survey Map	Hand Edited	35.5x41								M-01623









x	x	x	The Residence of Members of The Jewish Community		1948, See Title	Survey Map	Hand Edited	35.5x41								M-01624
1	4	4.1	Scenic Highwaysof Mother Lode	American Revolution Bicentennial 1776-1976	See Title	Souvenir Map	Printed	24.75x18.75								M-01625
1	11	11.1	US 101 and US 99 and Connections	California State Automobile Association	See Title	Road Map	Printed	13x18.5								M-01626
1	11	11.1	Canada to Mexico Touring Scout Maps Pacific Coast Routes	Touring League of America	1929, See Title	Souvenir Map	Printed	32.75x12.5								M-01627
1	9	9.1	Map and Story of the South Grove Calaveras Big Trees	CalaverasGrove Association	1975, See Title	Road Map	Printed	35x23								M-01628
1	5	5.1	Map of Madera County and Vicinity	Madera County Chambers of Commerce	1985, See Title	Road Map	Printed	35x22.5								M-01629
1	5	5.1	Eastern Madera County	Eastern Madera County Chamber of Commerce	See Title	Road Map	printed	22.5x35								M-01630
1	5	5.1	Madera The Heart of California	The Madera Chamber of Commerce	See Title	Road Map	Printed	35x22.5								M-01631
1	5	5.1	The Map of Mariposa County and it's Communities	Mariposa County Chamber of Commerce	See Title	Road Map	Printed	31x23								M-01632
1	7	7.2	Map of Hilmar "100 Miles to Anywhere"	Hilmar Chamber of Commerce	See Title	Road Map	Printed	22.5x17.5								M-01633






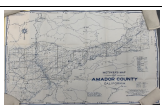




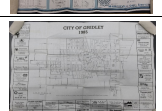
1	7	7.2	Official Map of Merced County and it's Communities	Merced County Chamber of Commerce	See Title	Road Map	Printed	35x22.5								M-01634	
1	7	7.2	Merced City Map and Recreation Area	Merced County Chamber of Commerce	See Title	Road Map	Printed	35x22.75								M-01635	
1	6	6.2	Official Chamber of Commerce Map of Orland	Orland Area Chamber of Commerce	See Title	Road Map	Printed	19x24.5								M-01636	
1	6	6.2	Map of Glenn County	Glenn County Chamber of Commerce	See Title	Road Map	Printed	24.75x18.75								M-01637	
1	6	6.1	Map of Shingle Springs Cameron Park	Shingle Springs Cameron Park Chamber of Commerce	See Title	Road Map	Printed	26.5x22.5								M-01638	
1	10	10.1	Davis and Vicinity	Davis Area Chamber of Commerce	See Title	Road Map	Printed	30x22.75								M-01639	
1	10	10.1	Woodland and Vicinity	Woodland Chamber of Commerce	See Title	Road Map	Printed	22.25x27								M-01640	
1	6	6.1	Map of El Dorado County California "The Gold Discovery County"	El Dorado County Chamber of Commerce	See Title	Road Map	Printed	22.25x14.25								M-01641	
1	4	4.2	(South) Lake Tahoe Map and Brochure	Tahoe Management Company	1984-1985 See Title	Road Map	Printed	21.75x17								M-01642	










1	6	6.1	El Dorado County Shingle Springs			See Title	Road Map	Printed	17x10.75								M-01643	
1	8	8.6	Hercules The Dynamic City	Hercules Chamber of Commerce	1987	See Title	Road Map	Printed	16.5x21.5								M-01644	
2	1	1.7	Stockton Metropolitan Transit District		9/21/86	See Title	Road Map	Printed	14x8.5								M-01645	
1	8	8.6	City of Pinole	Pinole Chamber of Commerce		See Title	Road Map	Printed	22.75x13.5								M-01646	
1	8	8.6	Expreience Bethel Island	Bethel Island Chamber of Commerce		See Title	Road Map	Printed	11x16.75								M-01647	
1	8	8.6	Map of Brentwood and Contra Costa County	Brentwood Chamber of Commerce		See Title	Road Map	printed	22x25								M-01648	
1	8	8.6	Pittsburg	Pittsburg Chamber of Commerce	1987-1988	See Title	Road Map	printed	34.25x22.5								M-01649	
1	10	10.2	Map of Oroville and Vicinity	oroville Area Chamber of Commerce		See Title	Road Map	Printed	22.5x35								M-01650	









1	9	9.1	Maps of Folsom, Orangevale, & Fair Oaks California	Folsom Chamber of Commerce		See Title	Road Map	Printed	22.5x35								M-01651	
1	9	9.1	Map of Folsom California and Vicinity	Folsom Chamber of Commerce		See Title	Road Map	Printed	26.75x22.75								M-01652	
1	10	10.1	Map of Citrus Heights and Vicinity	Citrus Heights Chamber of Commerce	1986	See Title	Road Map	Printed	34.5x22.75								M-01653	
1	10	10.1	Fair Oaks Street Map and Guide	Fair Oaks Chamber of Commerce	1985	See Title	Road Map	Printed	34.5x17.5								M-01654	
1	7	7.3	Welcome to Amador County, the Heart of the Gold Country	Amador County Chamber of Commerce		See Title	Road Map	printed	35x22.5								M-01655	
1	10	10.1	West Sacramento Area	West Sacramento District Chamber of Commerce		See Title	Road Map	Printed	17x22								M-01656	
1	10	10.1	Official Davis Area Map	Davis Chamber of Commerce and Visitors' Center		See Title	Road Map	Printed	35.75x22.5								M-01657	
1	5	5.1	Calaveras & Tuolumne Counties	Compass Maps Inc.		See Title	Road Map	Printed	34.75x22.5								M-01658	
1	5	5.1	Map of Twain Harte & Vicinity	Twain Harte Chamber of Commerce		See Title	Road Map	printed	24x18								M-01659	
1	5	5.1	Map of Tuolumne County and Its Communities	First American Title Company		See Title	Road Map	Printed	34.5x23								M-01660	


















1	5	5.3	Motorist Guide Yosemite National park	United States Department of the Interior	July 5th, 1935	See Title	Road Map	Printed	24.75x35.25								M-01661	
1	5	5.3	Yosemite	National Park Service U.S Department of the Interior		See Title	Road Map	Printed	16.5x23.25								M-01662	
1	5	5.3	Sonora California City Map and Street Guide	Lomar Inc.		See Title	Road Map	Printed	8.5x11								M-01663	
1	9	9.1	Calaveras & Tuolumne County Communities	Compass Maps Inc.		See Title	Road Map	Printed	34.5x22.25								M-01664	
1	8	8.6	Map Guide to the Fairfield Suisun Area, The Action Area	Fairfield-Suisun City Chamber of Commerce		See Title	Road Map	Printed	37.24								M-01665	
1	5	5.3	Road to Yosemite	Yosemite Lodge		See Title	Road Map	Printed	18x24								M-01666	
1	5	5.3	Routes to Yosemite National Park	California State Automobile Association		See Title	Road Map	Printed	18.5x13								M-01667	
1	5	5.3	Routes to Yosemite National Park	California State Automobile Association		See Title	Road Map	Printed	18.5x13								M-01668	









1	5	5.3	Routes to Yosemite National Park	California State Automobile Association	See Title	Road Map	Printed	18.5x13								M-01669	
1	5	5.3	Routes to Yosemite National Park	California State Automobile Association	See Title	Road Map	Printed	18.5x13								M-01670	
1	8	8.2	Map of Sutter & Yuba Counties	Yuba-Sutter Chamber of Commerce	See Title	Road Map	Printed	34.5x22.5								M-01671	
1	8	8.6	Historic Benica	Economic Development Board City of Benica	See Title	Road Map	Printed	18x8.5								M-01672	
1	8	8.1	Tracy and Vicinity	California State Automobile Association	1993. See Title	Road Map	Printed	28x20.25								M-01673	
1	7	7.3	Metsker's County Map, The Complete Road and Trail Guide	Metsker Maps	See Title	Road Map	Printed	28x18.5								M-01674	
1	9	9.1	Metsker's County Map, The Complete Road and Trail Information	Metsker Maps	See Title	Road Map	Printed	30x20.5								M-01675	
1	4	4.2	Map of North Shore Lake Tahoe	North Lake Tahoe Chamber of Commerce	See Title	Road Map	Printed	34.5x22.5								M-01676	
1	4	4.2	Map of Alpine County	Alpine County Chamber of Commerce	See Title	Road Map	Printed	18.5x24.5								M-01677	
1	4	4.1	Map of the City of Gridley and Outlying Area		See Title	Road Map	Printed	29.75x22.25								M-01678	
1	6	6.2	Colusa Walking Tour of Historical Landmarks		See Title	Souvenir Map	Printed	11x17								M-01679	

1	6	6.2	Colusa County and Its Communities	Colusa County Chamber of Commerce	See Title	Road Map	Printed	24x18								M-01680	
1	4	4.2	Street Map of Lake Tahoe Communities with Truckee & Vicinity	North American Maps	See Title	Road Map	Printed	22.5x26.75								M-01681	
1	4	4.1	Map & Guide to the Auburn Area	Auburn Area Chamber of Commerce	See Title	Road Map	Printed	24.5x38								M-01682	
1	4	4.2	Nevada City, California, Queen City of the Northern Mines	The Brass Shop	See Title	Road Map	Printed	11x17								M-01683	
1	4	4.2	Map of Nevada County, Grass Valley and Nevada City	Nevada City Chamber of Commerce	See Title	Road Map	Printed	34.75x22								M-01684	
1	4	4.1	Colfax	Colfax Area Chamber of Commerce	See Title	Road Map	Printed	22.5x17.5								M-01685	
1	10	10.1	Map of Roseville California	Roseville Chamber of Commerce	See Title	Road Map	Printed	25x22								M-01686	
1	7	7.2	Atwater California and Area	Atwater Chamber of Commerce	See Title	Road Map	Printed	21.5x17								M-01687	
1	7	7.2	Gustine	Gustine Chamber of Commerce	See Title	Road Map	Printed	22.5x17.25								M-01688	

1	4	4.2	Nevada County Community Economic profile	Nevada County Chamber of Commerce	1987, See Title	Road Map	Printed	10.75x17								M-01689	
1	4	4.2	Official Map of Truckee Donner	Truckee-Donner Chamber of Commerce	See Title	Road Map	Printed	27x23								M-01690	
1	4	4.3	Map of the Foresthill Divide	Foresthill Divide Chamber of Commerce	See Title	Road Map	Printed	24x18								M-01691	
1	11	11.1	Highway Map of Northern California	Shell Company of California	See Title	Road Map	Printed	12x18								M-01692	
1	5	5.3	Map of Sonora	Sonora Area business Association	See Title	Road Map	Printed	22x17								M-01693	
1	7	7.3	Amador County, beautiful heart of the Mother Lode	Amador County Chamber of Commerce	See Title	Road Map	Printed	21.75x17								M-01694	
1	7	7.3	Amador County, heart of the Mother Lode	Amador County Chamber of Commerce	See Title	Road Map	Printed	21.75x16.75								M-01695	
2	2	2.3	National Forests of California	U.S Department of Agriculture Forest Service	See Title	Road Map	Printed	20x26								M-01696	

1	8	8.6	Map of Calaveras County	Calaveras County Chamber of Commerce	See Title	Road Map	Printed	30.5x22.25								M-01697	
2	2	2.3	Summit District Stanislaus National Forest	U.S Department of Agriculture Forest Service	1952, See Title	Road Map	Printed	17.75x20								M-01698	
2	2	2.3	Outing Map of the High Sierra Region, Northern Section	The Anglers Atlas Co.	See Title	Road Map	Printed	38x24.5								M-01699	
1	11	11.1	California Road Map	California Bank	See Title	Road Map	Printed	18.5x23.75								M-01700	
1	11	11.1	California Points of Interest and Touring Map	Standard Stations and Chevron Gas Stations	See Title	Road Map	printed	16x9								M-01701	
1	11	11.1	California Points of Interest and Touring Map	Standard Stations and Chevron Gas Stations	See Title	Road Map	Printed	34x18								M-01702	
1	11	11.1	California-Nevada Highways	Associated Oil Company	1933, See Title	Road Map	Printed	18x24								M-01703	
1	11	11.1	Map of California with a brief Description of its Resources, Attractions, Topography, and Climate	Southern Pacific Lines	See Title	Road Map	Printed	21.5x27								M-01704	
1	10	10.1	East Yolo Crossroads, California	West Sacramento District Chamber of Commerce	See Title	Road Map	Printed	8x9								M-01705	

1	11	11.1	Road Map of California	Department of Public Works Division of Highways	1950.	See Title	Road Map	printed	27.5x34								M-01706	
1	11	11.1	Road Map of California	Department of Public Works Division of Highways	1946.	See Title	Road Map	Printed	27.5x34								M-01707	
1	11	11.1	Road Map of California	Department of Public Works Division of Highways	1942.	See Title	Road Map	Printed	27.5x34								M-01708	
1	11	11.1	California Tours	northern California Hotel Association		See Title	Road Map	Printed	15x27								M-01709	
1	11	11.1	The Touring Guide free Motor Map of California	G. BAHM	1920.	See Title	Road Map	Printed	13.5x21								M-01710	
1	11	11.1	Road Map of California	Department of Public Works Division of Highways	1944.	See Title	Road Map	Printed	27x34								M-01711	

1	11	11.1	Road Map of the State of California	Automobile Club of Southern California	See Title	Road Map	Printed	18x44.5								M-01712
2	2	2.3	The California State Park System	Department of Parks & Recreation	See Title	Road Map	Printed	36x24								M-01713
1	11	11.1	California Standard Oil Road Map	Standard Stations Inc.	See Title	Road Map	Printed	17.5x31.5								M-01714
1	11	11.1	California Points of Interest and Touring Map	Chevron Supreme Gasoline	See Title	Road Map	Printed	15.5x9								M-01715
1	11	11.1	California Automobile Road Map	Gabriel Snubbler Sales & Services	See Title	Road Map	Printed	17x22								M-01716
1	11	11.1	Official Highway Map of the State of California	California State Automobile Association	1921, See Title	Road Map	Printed	16x41.5								M-01717
			California Survey, Know Your Own Home States	Heald-Menery Co., Inc	See Title	Road Map	Hand copy/colored	44x64								M-01718
			Washington State Survey	Heald-Menery Co., Inc	1918, See Title	Road Map	Hand copy/colored	50.5x33								M-01719

			Sacramento - San Joaquin water plans	US Army Corps of Engineers	1930	See Title	Survey Map	printed	16.5x39.5								M-01720
1	5	5.3	Delta of the San Joaquin River, California	US Army Corps of Engineers	1931	See Title	Survey Map	printed	20.5x14								M-01721
1	5	5.3	Report on Sacramento, San Joaquin & Kern Rivers, California, works of improvement under consideration	US Army Corps of Engineers	1930	See Title	Survey Map	printed	8x20.5								M-01722
1	5	5.3	Report on Sacramento, San Joaquin & Kern Rivers, California, Areas submerged by a maximum flood	US Army Corps of Engineers	1930	See Title	Survey Map	printed	8x22								M-01723
1	5	5.3	Report on Sacramento, San Joaquin & Kern Rivers, California, Salt water barrier investigation, proposed barrier sites and sections	US Army Corps of Engineers	1930	See Title	Survey Map	printed	19.5x13								M-01724